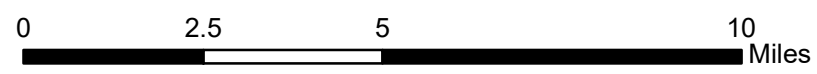






Copyright © 2013 National Geographic Society, i-cubed



INFRARED MAP
South Sugarloaf (NV-ECFX-10299)
Flight: August 29, 2018 @ 0256 MDT
Acres - 234,461
Change in Acres from last GIS Perimeter = 3 Acres
IRIN - Nate Yorgason



Legend

-  08/29/2018 0256 South Sugarloaf IR Heat Perimeter
-  Intense Heat
-  Scattered Heat
-  Isolated Heat