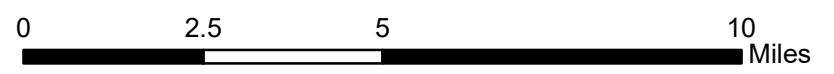






Copyright © 2013 National Geographic Society, i-cubed



INFRARED MAP
South Sugarloaf (NV-ECFX-10299)
Flight: August 31, 2018 @ 0135 MDT
Acres - 235,067
Change in Acres from last GIS Perimeter = 606 Acres
IRIN - Nate Yorgason



Legend

-  08/31/2018 0135 South Sugarloaf IR Heat Perimeter
-  Intense Heat
-  Scattered Heat
-  Isolated Heat