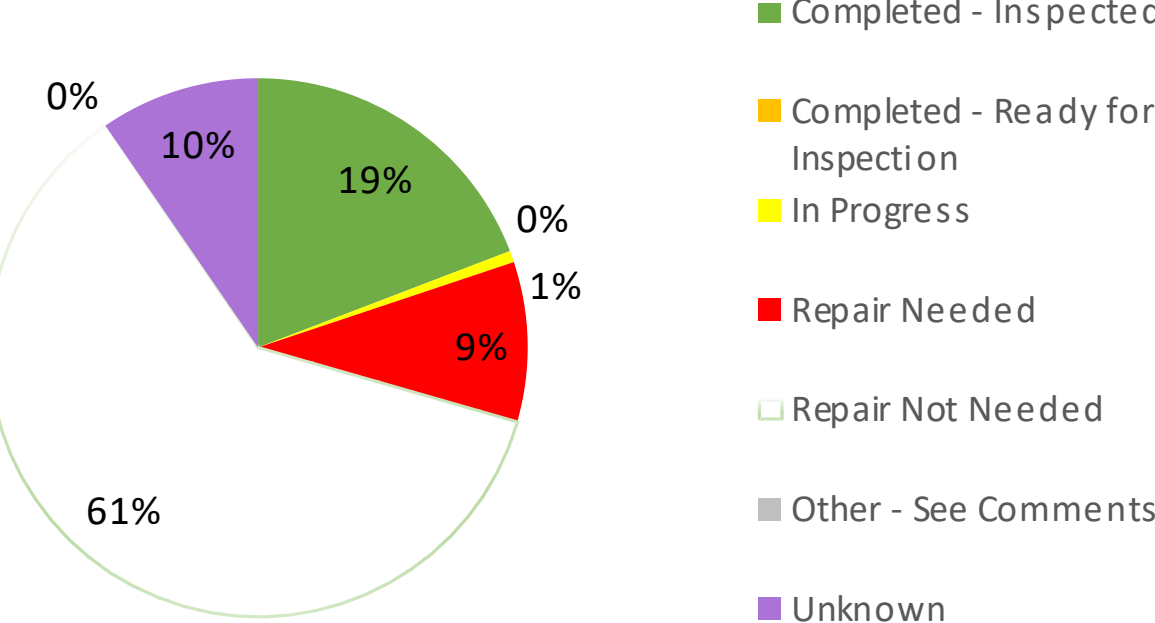
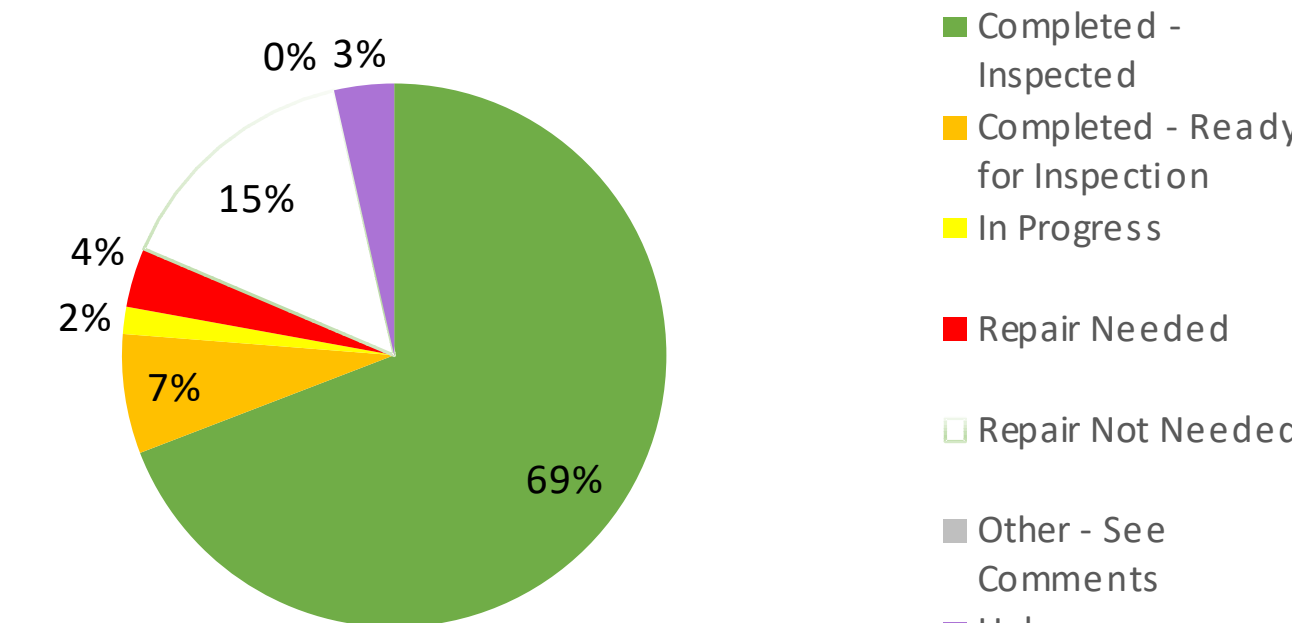


Suppression Repair Point



Suppression Repair Line



Line Repair Status	Miles
Completed - Inspected	100
Completed - Ready for Inspection	10
In Progress	2
Repair Needed	5
Repair Not Needed	22
Other - See Comments	0
Unknown	5
Total	145

Branch I

DIV K

DIV H

Div F

DIV Z

DIV A

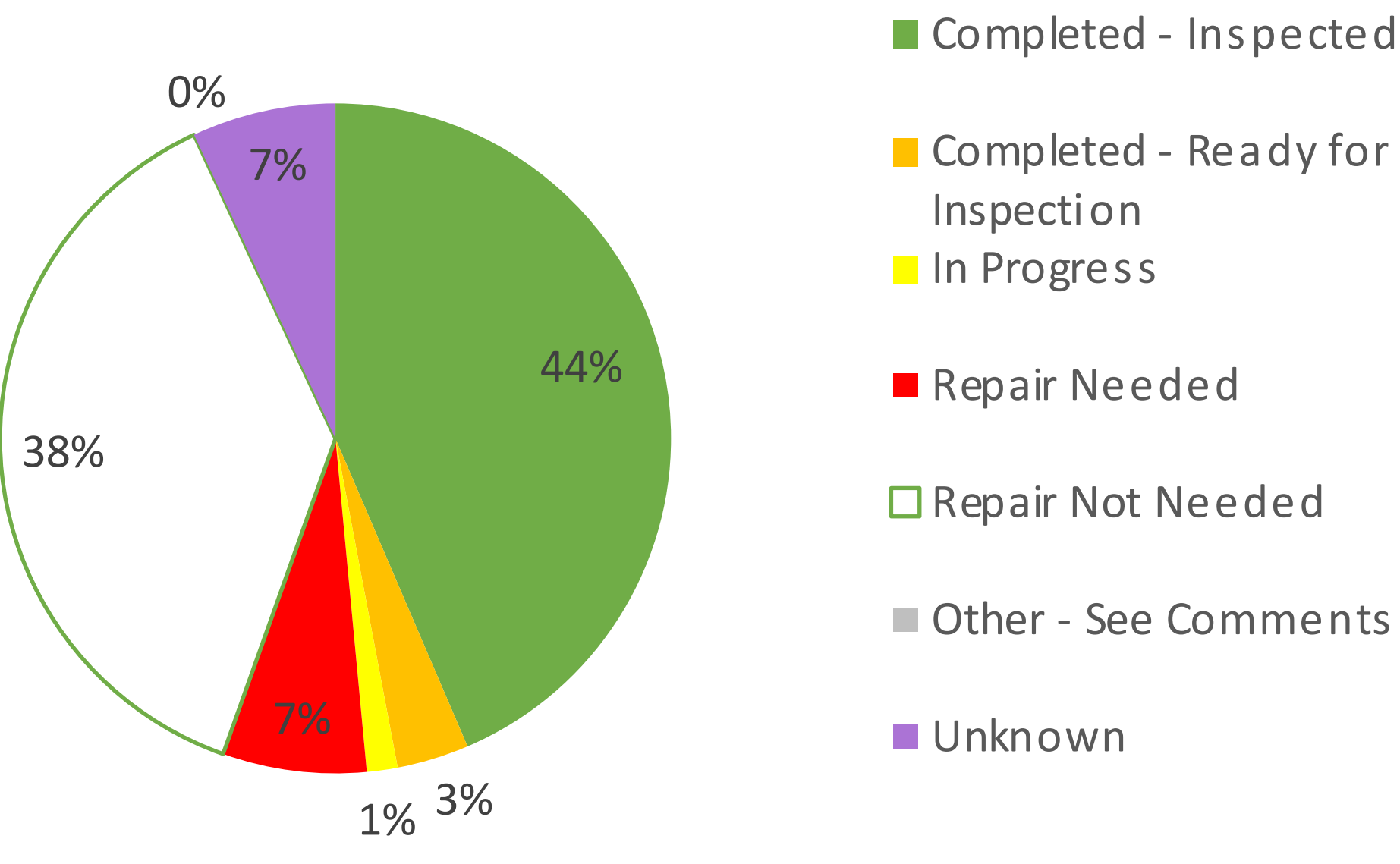
DIV B

DIV C

DIV E

Branch II

Suppression Repair Status



Repair Status Points and Lines

- █ Completed - Inspected
- █ Completed - Ready for Inspection
- █ In Progress
- █ Repair Needed
- █ Repair Not Needed
- █ Other - See Comments
- █ Unknown
- No Repair Needed
- Other - See Comments
- Unknown

- C Camp
- P Pump
- R Repeater
- + Dip Site
- Drop Point
- ▲ Safety Zone
- Spot Fire
- Gate
- H Helibase
- W Water Source
- T Water Tank
- Helispot
- Value at Risk
- Hot Spot
- Other
- █ Landmark
- Division Break
- Branch Break
- WX Mobile Weather Unit

South Sugarloaf Fire - NV-ECFX-010299 - Suppression Repair

Approx. 233,465 acres as of 9/1/18 at 1800 hrs
Sept 5, 2018 - Day Shift

