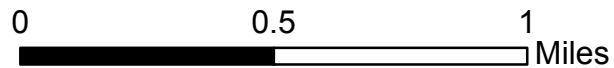




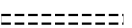
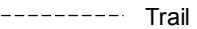


Mobile Maps



Coordinate System: NAD 1983 UTM Zone 11N  
Map created at 8/23/2018 21:21 Hrs

**Stewart Creek**  
**IAP Map**  
ID-STF-000306  
August 24, 2018  
Approx. 351 acres

-  Helispot
-  Sling Site
-  Division Break
-  Uncontrolled Fire Edge
-  Road - Unimproved
-  Trail