

115°20'W

115°10'W

115°0'0"W

114°59'0"W

114°58'0"W

114°57'0"W

Division D
Stewart Creek Fire
 ID-STF-000306
 August 30, 2018 - Day Shift
 Approx. 976 acres as of 8/29/2018 0144 hours

43°31'0"N

43°30'0"N

43°29'0"N

43°31'0"N

43°30'0"N

43°29'0"N

115°20'W

115°10'W












115°0'0"W

114°59'0"W

114°58'0"W

114°57'0"W

Legend

-  Helispot
-  Sling Site
-  Spot Fire
-  Division Break
-  Uncontrolled Fire Edge
-  Completed Line
-  Completed Hand Line
-  Planned Fire Line
-  15 Other Public Roads
-  Road
-  Trail

0 0.125 0.25 Miles

MDR 8/29/2018 0130hrs

