

115°4'0"W

115°3'0"W

115°2'0"W

115°1'0"W

115°0'0"W

Divisions Z/A/Q
Stewart Creek Fire
 ID-STF-000306
 August 30, 2018 - Day Shift
 Approx. 976 acres as of 8/29/2018 0144 hours

43°30'0"N

43°30'0"N

43°29'0"N

43°29'0"N

115°4'0"W









115°3'0"W

115°2'0"W




115°1'0"W

115°0'0"W

Legend

-  Helispot
-  Sling Site
-  Spot Fire
-  Division Break
-  Uncontrolled Fire Edge
-  Completed Line
-  Completed Hand Line
-  Trail

MDR
8/29/2018
2330hrs

Div Z

Div A

Div Q

H-1

H-5

H-7

H-6

H-23

H-25

H-24

H-31

Utah Sling

055

046

056

981

987

