













**Air Operations Map**  
**Stewart Creek Fire**  
 ID-STF-000306 - 09/01/2018 Day  
**FDC 8/4471 11,500' MSL**  
 Perimeter as of 08/31/2018 21:00hr

**Legend**

-  TFR 8/4471
-  Helibase
-  Helispot
-  Incident Command Post
-  Safety Zone
-  Sling Site
-  Uncontrolled Fire Edge
-  Completed Line
-  Completed Dozer Line
-  Completed Hand Line
-  Road as Completed Line
-  Structure

M Judd  
8/31/2018  
2200 hrs

Site	Latitude	Longitude
Cargo Sling	43° 21.303' N	114° 50.055' W
Corral	43° 26.847' N	114° 59.203' W
Corral Spike	43° 27.148' N	114° 59.223' W
H-1	43° 29.829' N	115° 3.767' W
H-3	43° 25.702' N	115° 1.743' W
H-5	43° 29.276' N	115° 3.580' W
H-6	43° 29.300' N	115° 3.080' W
H-7	43° 29.511' N	115° 3.264' W
H-23	43° 29.387' N	115° 2.644' W
H-24	43° 28.894' N	115° 2.135' W
H-25	43° 29.260' N	115° 2.375' W
H-26	43° 27.370' N	115° 0.480' W
H-31	43° 29.790' N	115° 2.170' W
ICP	43° 21.225' N	114° 49.939' W
Stewart Helibase	43° 20.493' N	114° 47.498' W
Utah Sling	43° 29.245' N	115° 2.440' W

