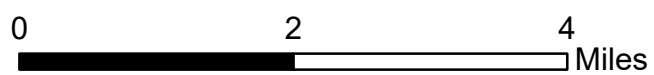






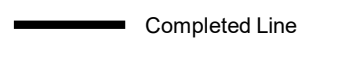
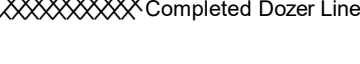
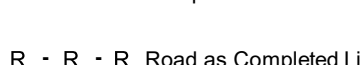








# Stewart Creek Fire Public Information Map September 5, 2018 9:00 AM



## LEGEND

-  Stewart Creek Fire
-  Area Closure
-  Road 007 and 484 Closure
-  Forest Boundary
-  Ranger District Boundary
-  Uncontrolled Fire Edge
-  Completed Line
-  Completed Dozer Line
-  H · H · H Completed Hand Line
-  R · R · R Road as Completed Line
-  BLM
-  Private Land
-  State
-  National Forest
-  Perennial Stream of Interest

**13 Miles NW of Fairfield, ID**  
**Approx. 2,809 acres**  
**37% Contained**

Coordinate System: NAD 1983 UTM Zone 11N

