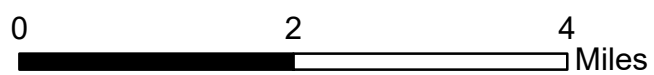






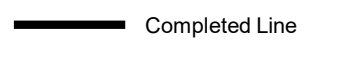
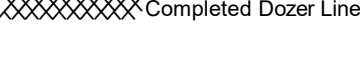
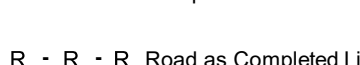








# Stewart Creek Fire Public Information Map September 11, 2018 9:00 AM



## LEGEND

-  Stewart Creek Fire
-  Area Closure
-  Road 007 and 484 Closure
-  Forest Boundary
-  Ranger District Boundary
-  Uncontrolled Fire Edge
-  Completed Line
-  Completed Dozer Line
-  Completed Hand Line
-  Road as Completed Line
-  BLM
-  Private Land
-  State
-  National Forest
-  Perennial Stream of Interest

13 Miles NW of Fairfield, ID  
Approx. 5,204 acres  
60% Contained

Coordinate System: NAD 1983 UTM Zone 11N

