











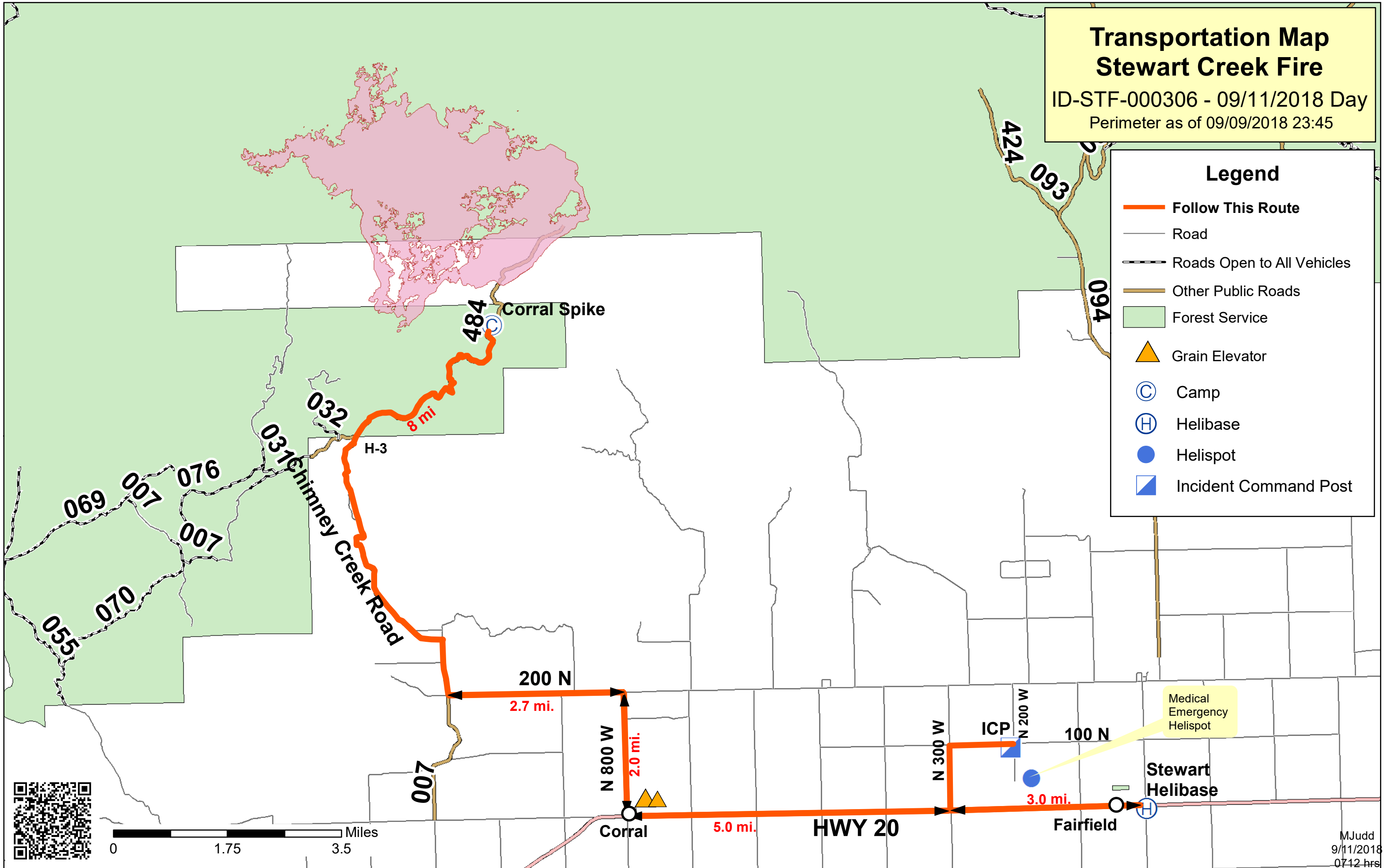
Transportation Map Stewart Creek Fire

ID-STF-000306 - 09/11/2018 Day

Perimeter as of 09/09/2018 23:45

Legend

-  Follow This Route
-  Road
-  Roads Open to All Vehicles
-  Other Public Roads
-  Forest Service
-  Grain Elevator
-  Camp
-  Helibase
-  Helispot
-  Incident Command Post



0 1.75 3.5 Miles