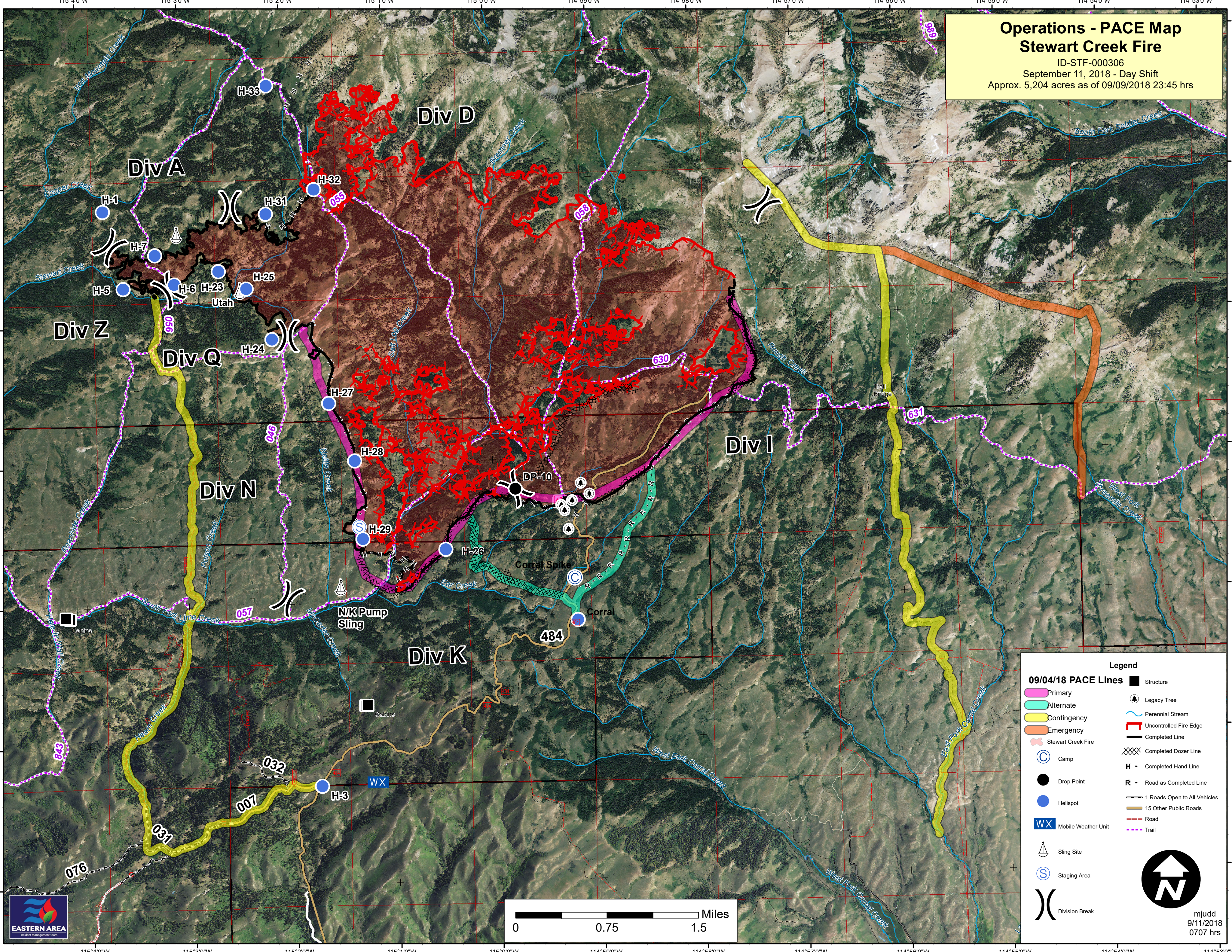


Operations - PACE Map Stewart Creek Fire

ID-STF-000306
September 11, 2018 - Day Shift
Approx. 5,204 acres as of 09/09/2018 23:45 hrs



Legend

09/04/18 PACE Lines


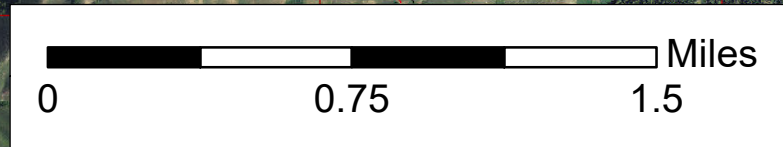
- Primary
- Alternate
- Contingency
- Emergency

Stewart Creek Fire

- Uncontrolled Fire Edge
- Completed Line
- Completed Dozer Line
- Completed Hand Line
- Road as Completed Line
- 1 Roads Open to All Vehicles
- 15 Other Public Roads
- Road
- Trail

Other Symbols

- Structure
- Legacy Tree
- Perennial Stream
- Camp
- Drop Point
- Helispot
- Mobile Weather Unit (WX)
- Sling Site
- Staging Area
- Division Break



mjudd
9/11/2018
0707 hrs