

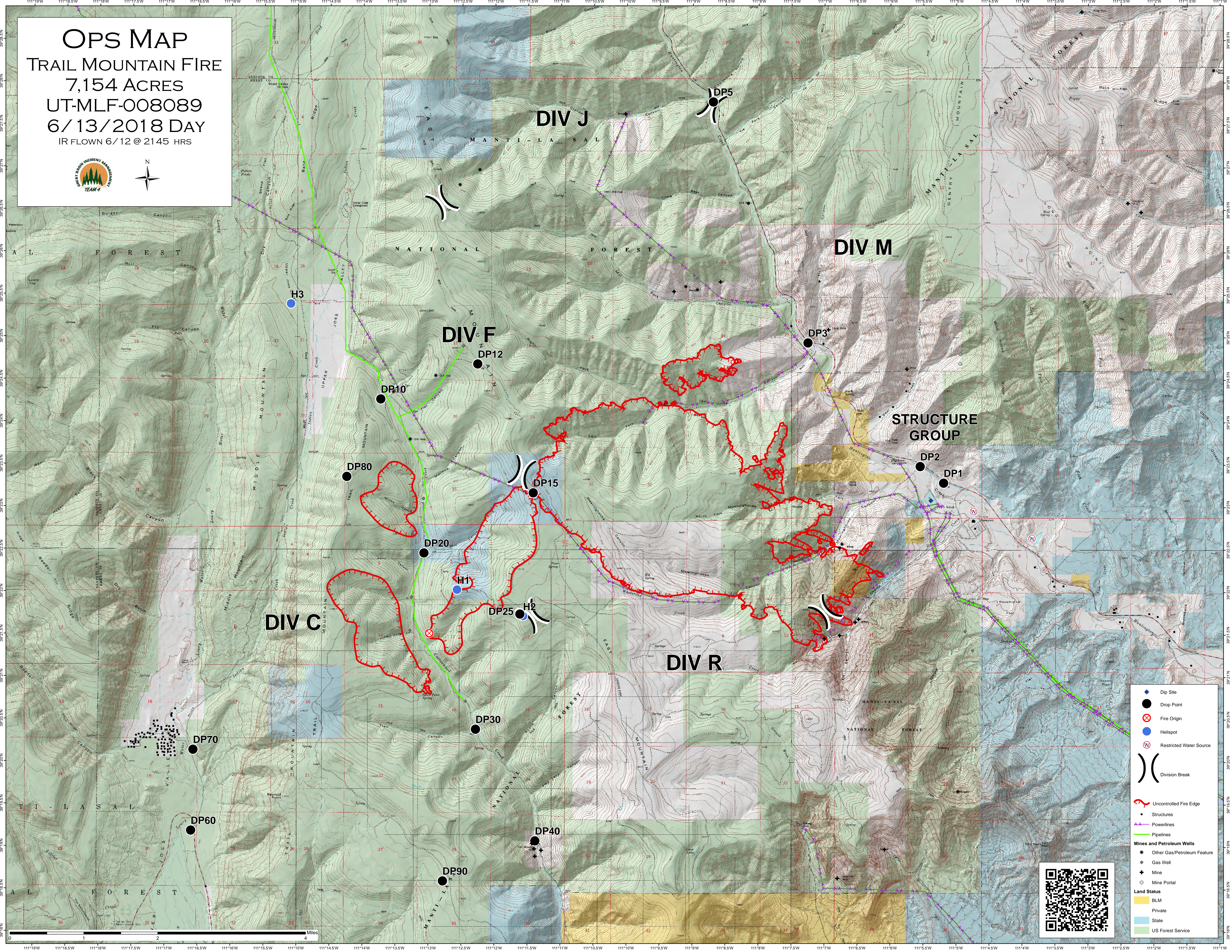


OPS MAP

TRAIL MOUNTAIN FIRE

7,154 ACRES
 UT-MLF-008089
 6/13/2018 DAY
 IR FLOWN 6/12 @ 2145 HRS

	Dip Site
	Drop Point
	Fire Origin
	Helispot
	Restricted Water Source
	Division Break
	Uncontrolled Fire Edge
	Structures
	Powerlines
	Pipelines
Mines and Petroleum Wells	
	Other Gas/Petroleum Feature
	Gas Well
	Mine
	Mine Portal
Land Status	
	BLM
	Private
	State
	US Forest Service

