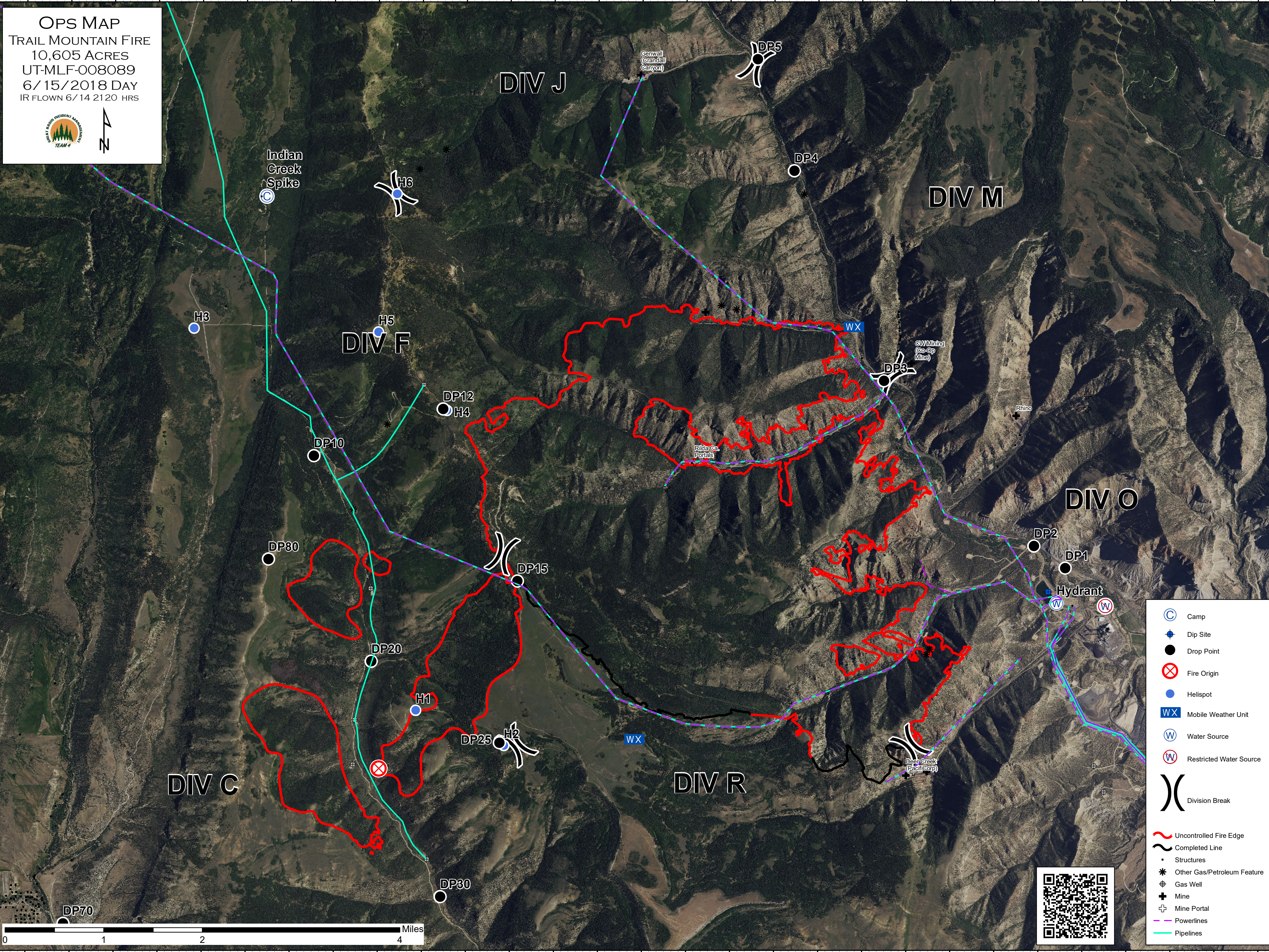




















OPS MAP
TRAIL MOUNTAIN FIRE
 10,605 ACRES
 UT-MLF-008089
 6/15/2018 DAY
 IR FLOWN 6/14 2120 HRS





-  Camp
-  Dip Site
-  Drop Point
-  Fire Origin
-  Helispot
-  Mobile Weather Unit
-  Water Source
-  Restricted Water Source
-  Division Break
-  Uncontrolled Fire Edge
-  Completed Line
-  Structures
-  Other Gas/Petroleum Feature
-  Gas Well
-  Mine
-  Mine Portal
-  Powerlines
-  Pipelines

