

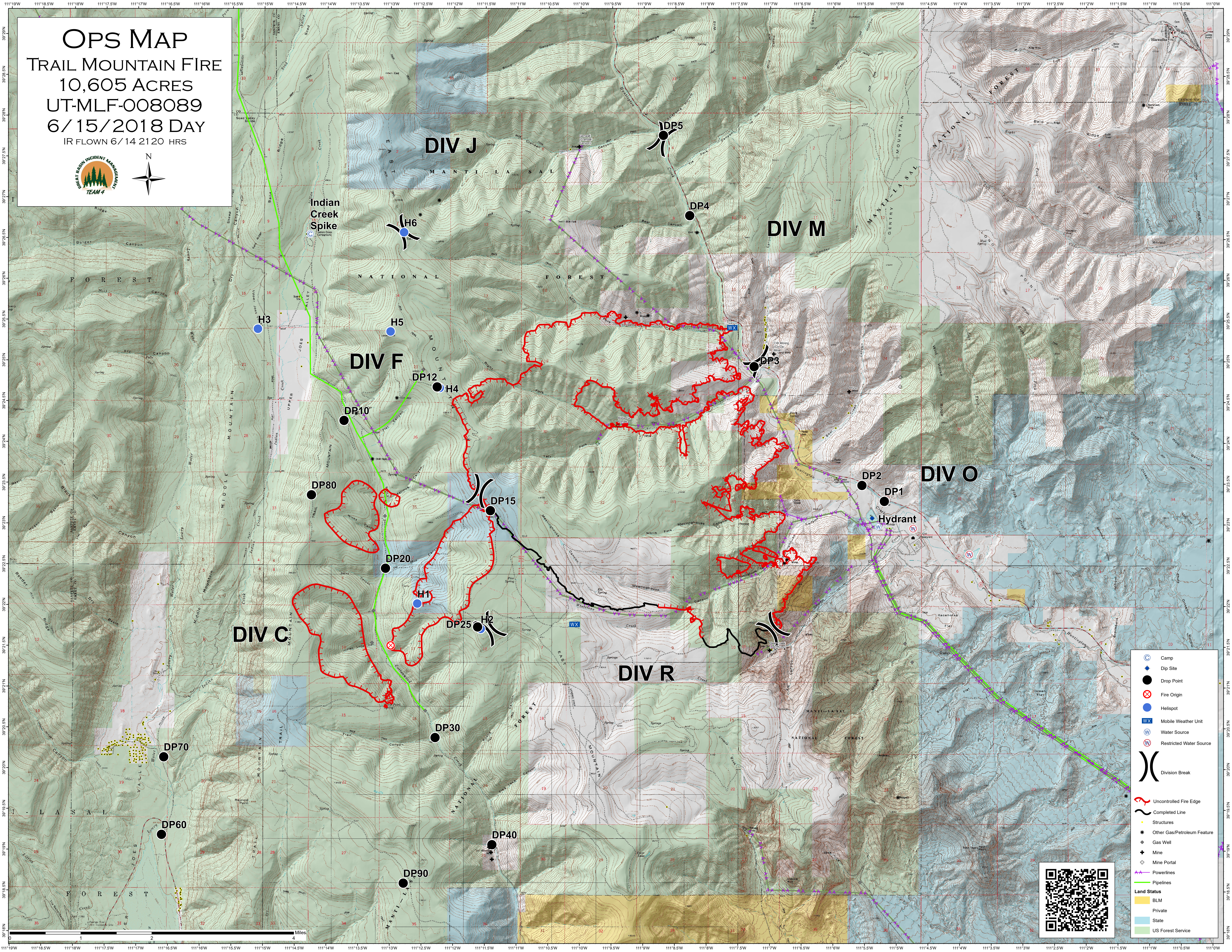











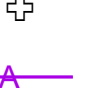






OPS MAP

TRAIL MOUNTAIN FIRE

10,605 ACRES
 UT-MLF-008089
 6/15/2018 DAY
 IR FLOWN 6/14 2120 HRS

-  Camp
-  Dip Site
-  Drop Point
-  Fire Origin
-  Helispot
-  Mobile Weather Unit
-  Water Source
-  Restricted Water Source
-  Division Break
-  Uncontrolled Fire Edge
-  Completed Line
-  Structures
-  Other Gas/Petroleum Feature
-  Gas Well
-  Mine
-  Mine Portal
- Powerlines
- Pipelines
- Land Status**
- BLM
- Private
- State
- US Forest Service



0 1 2 Miles