

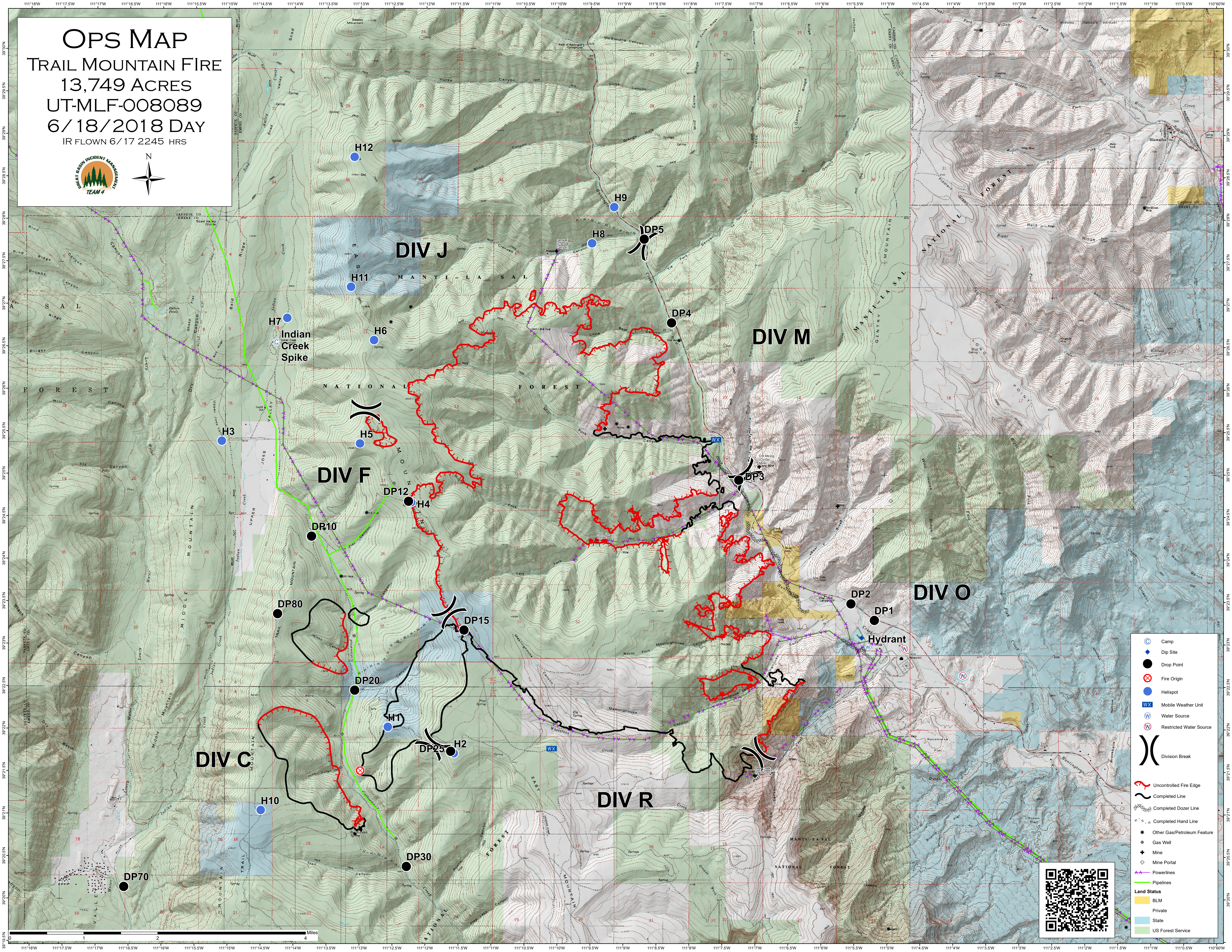

























OPS MAP

TRAIL MOUNTAIN FIRE

13,749 ACRES
 UT-MLF-008089
 6/18/2018 DAY
 IR FLOWN 6/17 2245 HRS

-  Camp
-  Dip Site
-  Drop Point
-  Fire Origin
-  Helispot
-  Mobile Weather Unit
-  Water Source
-  Restricted Water Source
-  Division Break
-  Uncontrolled Fire Edge
-  Completed Line
-  Completed Dozer Line
-  Completed Hand Line
-  Other Gas/Petroleum Feature
-  Gas Well
-  Mine
-  Mine Portal
-  Powerlines
-  Pipelines
- Land Status**
-  BLM
-  Private
-  State
-  US Forest Service



1 2 Miles