

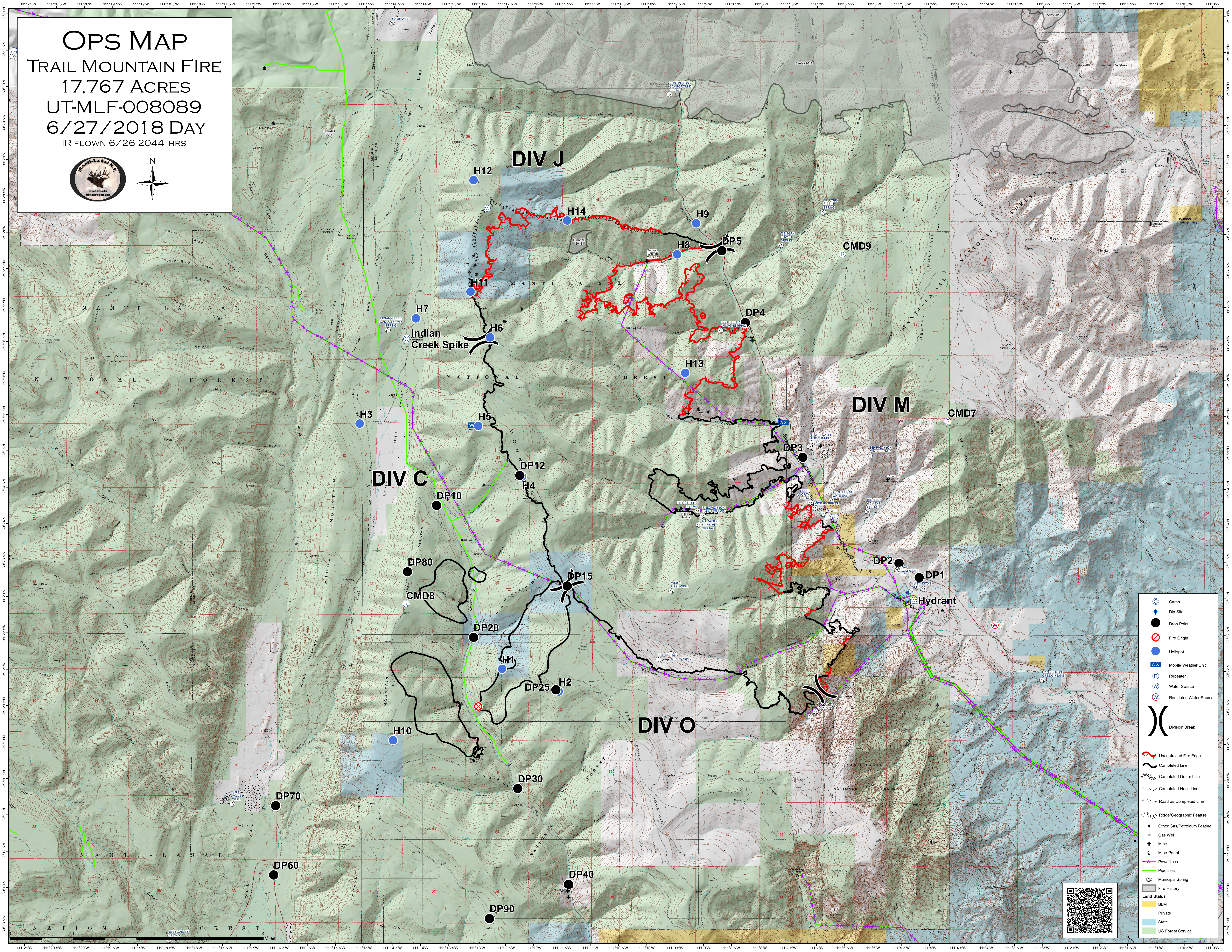


OPS MAP

TRAIL MOUNTAIN FIRE

17,767 ACRES
 UT-MLF-008089
 6/27/2018 DAY
 IR FLOWN 6/26 2044 HRS

- Camp
- Dip Site
- Drop Point
- Fire Origin
- Heliport
- Mobile Weather Unit
- Repeater
- Water Source
- Restricted Water Source
- Division Break
- Uncontrolled Fire Edge
- Completed Line
- Completed Dozer Line
- Completed Hand Line
- Completed Road as Completed Line
- Ridge/Geographic Feature
- Other Gas/Petroleum Feature
- Gas Well
- Mine
- Mine Portal
- Powerlines
- Pipelines
- Municipal Spring
- Fire History
- Land Status**
- BLM
- Private
- State
- US Forest Service