























DIV M
TRAIL MOUNTAIN FIRE
 17,697 ACRES
 UT-MLF-008089
 6/24/2018 DAY
 IR FLOWN 6/23 @ 2202 HRS




-  Dip Site
-  Drop Point
-  Helispot
-  Mobile Weather Unit
-  Repeater
-  Water Source
-  Division Break
-  Uncontrolled Fire Edge
-  Completed Line
-  Completed Dozer Line
-  Completed Hand Line
-  Ridge/Geographic Feature
-  Structures
-  Other Gas/Petroleum Feature
-  Gas Well
-  Mine
-  Mine Portal
-  Powerlines
-  Pipelines
-  Major Roads

