
























DIV O
 TRAIL MOUNTAIN FIRE
 17,697 ACRES
 UT-MLF-008089
 6/24/2018 DAY
 IR FLOWN 6/23 2202 HRS

-  Dip Site
-  Drop Point
-  Helispot
-  Mobile Weather Unit
-  Repeater
-  Water Source
-  Restricted Water Source
-  Division Break
-  Uncontrolled Fire Edge
-  Completed Line
-  Completed Dozer Line
-  H · H Completed Hand Line
-  R · R Road as Completed Line
-  Structures
-  Other Gas/Petroleum Feature
-  Gas Well
-  Mine
-  Mine Portal
-  Powerlines
-  Pipelines
-  Major Roads

0 0.5 1 2 Miles

DIV M

DIV O

DIV C

H13

CMD7

Hydrant

DP4

DP3

DP2

DP1

FOREST

111°11'W 111°10.5'W 111°10'W 111°9.5'W 111°9'W 111°8.5'W 111°8'W 111°7.5'W 111°7'W 111°6.5'W 111°6'W 111°5.5'W 111°5'W 111°4.5'W 111°4'W 111°3.5'W 111°3'W 111°2.5'W 111°2'W 111°1.5'W

39°27'N 39°26.5'N 39°26'N 39°25.5'N 39°25'N 39°24.5'N 39°24'N 39°23.5'N 39°23'N 39°22.5'N 39°22'N 39°21.5'N