

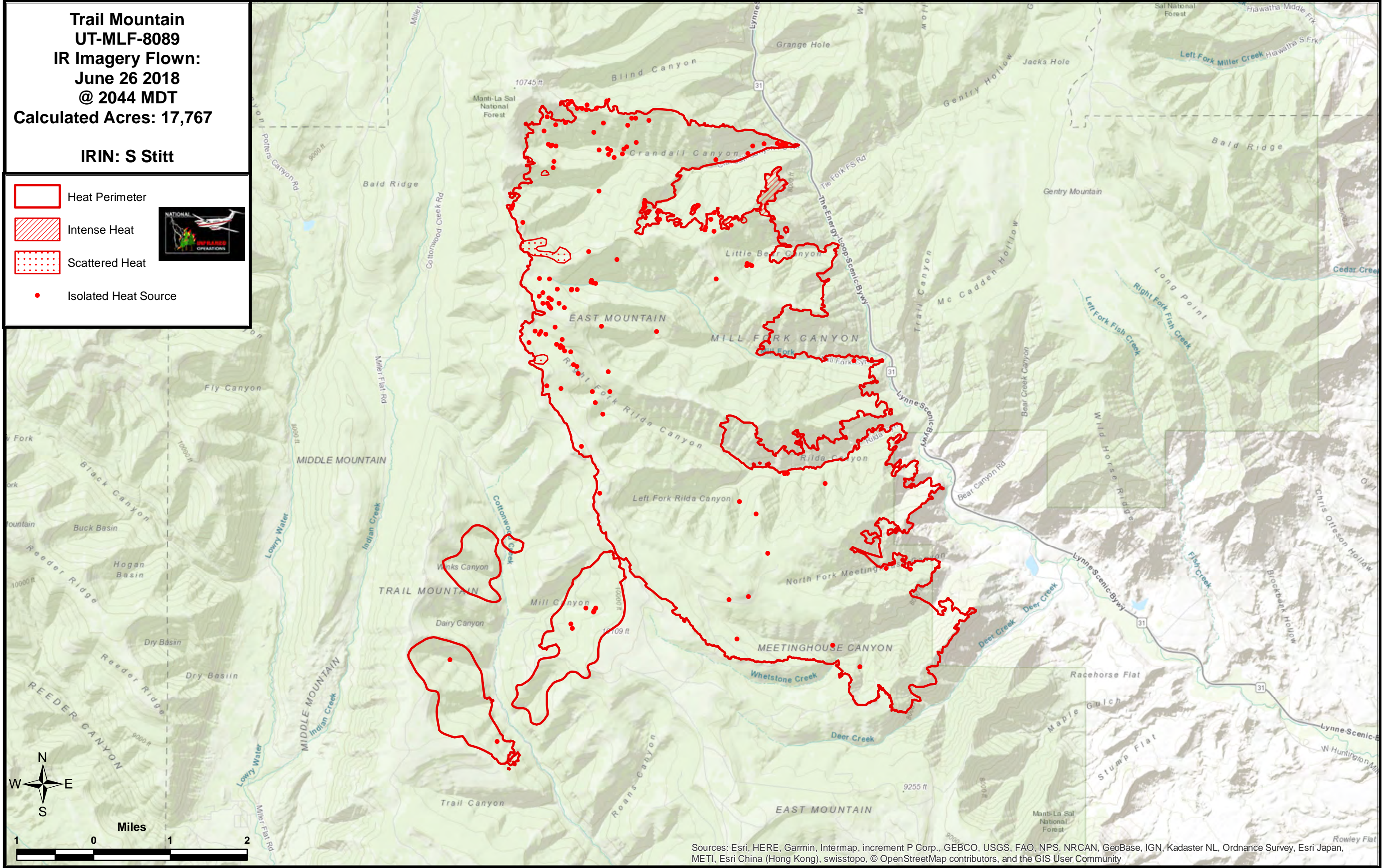


**Trail Mountain
UT-MLF-8089
IR Imagery Flown:
June 26 2018
@ 2044 MDT
Calculated Acres: 17,767**

IRIN: S Stitt



- Heat Perimeter
- Intense Heat
- Scattered Heat
- Isolated Heat Source

Sources: Esri, HERE, Garmin, Intermap, increment P Corp., GEBCO, USGS, FAO, NPS, NRCAN, GeoBase, IGN, Kadaster NL, Ordnance Survey, Esri Japan, METI, Esri China (Hong Kong), swisstopo, © OpenStreetMap contributors, and the GIS User Community