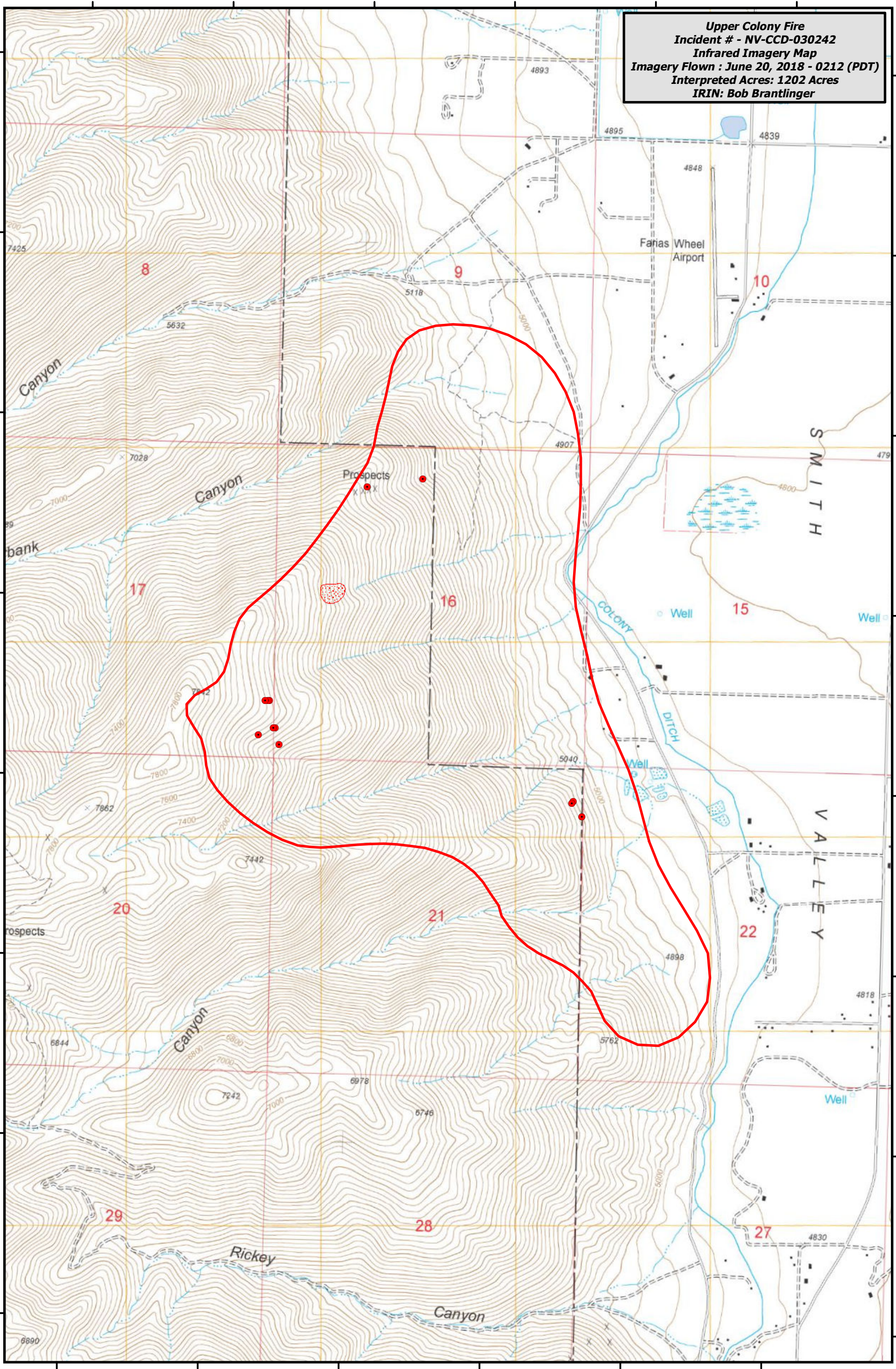





Upper Colony Fire
Incident # - NV-CCD-030242
Infrared Imagery Map
Imagery Flown : June 20, 2018 - 0212 (PDT)
Interpreted Acres: 1202 Acres
IRIN: Bob Brantlinger



Legend

-  Heat Perimeter
-  Scattered Heat Source
-  Isolated Heat Source

