








Information shown on this map is compiled from numerous sources and may not be complete or accurate.


**Upper Colony Fire**  
**CCD 30242**  
**June 19, 2018**  
**1202 Acres**


-  Dozer Line
  -  Completed Line
  -  Fire Perimeter
  -  H1
  -  DivisionBreaks
- Perimeter as of 6/18/2018 at 1100hrs



NAD 83 UTM Zone 11N







0.5 0.25 0 0.5 Miles