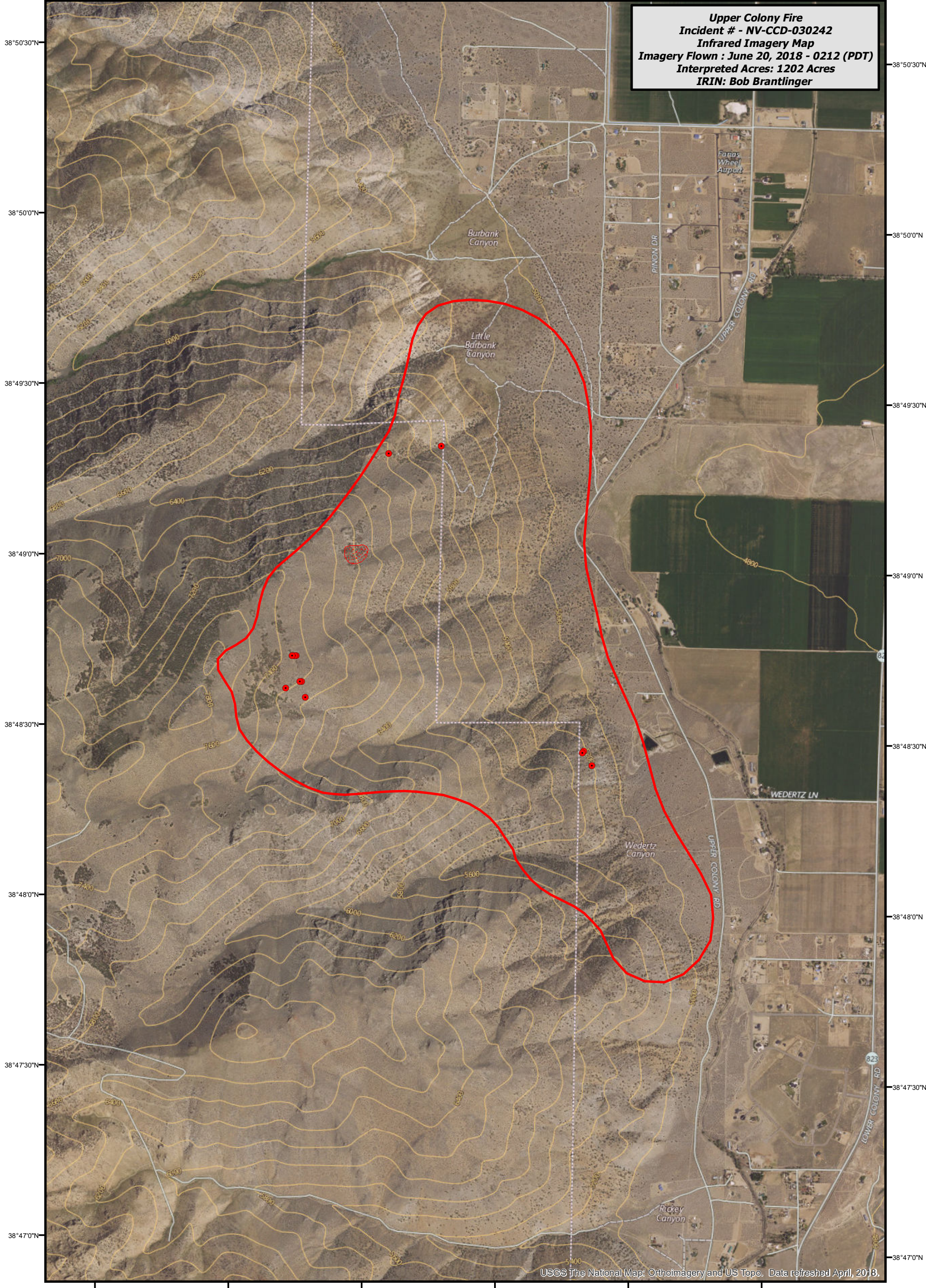





119°26'0"W 119°25'30"W 119°25'0"W 119°24'30"W 119°24'0"W 119°23'30"W

Upper Colony Fire
Incident # - NV-CCD-030242
Infrared Imagery Map
Imagery Flown : June 20, 2018 - 0212 (PDT)
Interpreted Acres: 1202 Acres
IRIN: Bob Brantlinger




USGS The National Map: Orthoimagery and US Topo. Data refreshed April, 2018.

Legend

-  Heat Perimeter
-  Scattered Heat Source
-  Isolated Heat Source

N



0 0.25 0.5 1 Miles

