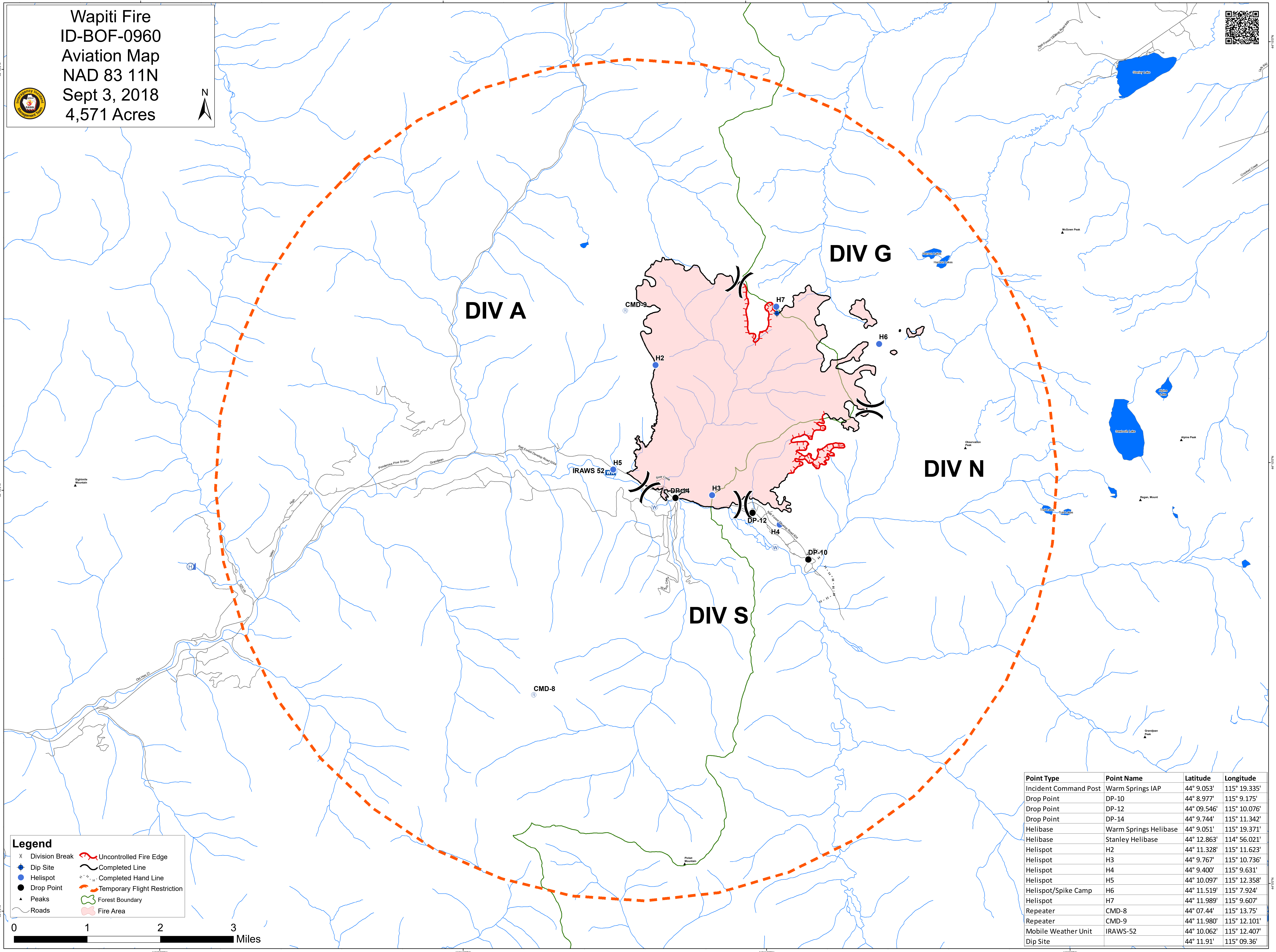
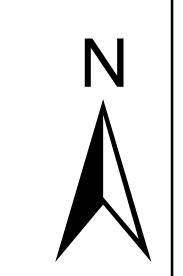



Wapiti Fire
 ID-BOF-0960
 Aviation Map
 NAD 83 11N
 Sept 3, 2018
 4,571 Acres



Legend

- X Division Break
- Dip Site
- Helispot
- Drop Point
- ▲ Peaks
- Roads
- Uncontrolled Fire Edge
- Completed Line
- Completed Hand Line
- Temporary Flight Restriction
- Forest Boundary
- Fire Area



Point Type	Point Name	Latitude	Longitude
Incident Command Post	Warm Springs IAP	44° 9.053'	115° 19.335'
Drop Point	DP-10	44° 8.977'	115° 9.175'
Drop Point	DP-12	44° 09.546'	115° 10.076'
Drop Point	DP-14	44° 9.744'	115° 11.342'
Helibase	Warm Springs Helibase	44° 9.051'	115° 19.371'
Helibase	Stanley Helibase	44° 12.863'	114° 56.021'
Helispot	H2	44° 11.328'	115° 11.623'
Helispot	H3	44° 9.767'	115° 10.736'
Helispot	H4	44° 9.400'	115° 9.631'
Helispot	H5	44° 10.097'	115° 12.358'
Helispot/Spike Camp	H6	44° 11.519'	115° 7.924'
Helispot	H7	44° 11.989'	115° 9.607'
Repeater	CMD-8	44° 07.44'	115° 13.75'
Repeater	CMD-9	44° 11.980'	115° 12.101'
Mobile Weather Unit	IRAWS-52	44° 10.062'	115° 12.407'
Dip Site		44° 11.91'	115° 09.36'