



**Willow Creek  
UT-UWF-0217**  
**IR Imagery Flown:**  
**June 15 2018**  
**@ 2330 MDT**  
**Calculated Acres: NA**  
**IRIN: S Stitt**


Heat Perimeter  
 Intense Heat  
 Scattered Heat  

•

 Isolated Heat Source

**Miles**



Sources: Esri, HERE, Garmin, Intermap, increment P Corp., GEBCO, USGS, FAO, NPS, NRCAN, GeoBase, IGN, Kadaster NL, Ordnance Survey, Esri Japan, METI, Esri China (Hong Kong), swisstopo, © OpenStreetMap contributors, and the GIS User Community