


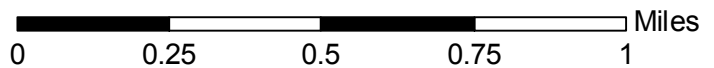


Sources: Esri, Airbus DS, USGS, NGA, NASA, CGIAR, Robinson, NCEAS, NLS, OS, NMA, Geodatastyrelsen, Rijkswaterstaat, GSA, Geoland, FEMA, Intermap and the GIS user community.

-  20190716_2300_Canyon_perimeter - 163 ac.
-  Boise National Forest Wildfire History
-  20190716_Canyon_IncidentPoints



Prepared by: Lowman Ranger District
 Boise National Forest
 Produced: 7/17/2019 Author: dbrown
 Projection: UTM 11 N, NAD83

