




SOURCES: ESRI, AIRBUS DS, USGS, INGA, NASA, CGIAR, N Robinson, NCEAS, NLS, OS, NMA, Geodatastyrelsen, Rijkswaterstaat, GSA, Geoland, FEMA, Intermap and the GIS user community

20190725_2300_Canyon_perimeter_line - 324 ac.

 Uncontrolled Fire Edge

 Completed Handline



Prepared by: Lowman Ranger District
 Boise National Forest
 Produced: 7/25/2019 Author: dbrown
 Projection: UTM 11N, NAD83

