





INFRARED MAP
Cove Creek (ID-SCF-019218)
Flight: August 13, 2018 @ 2241 MDT
Acres - 4,394
Change in Acres from last GIS Perimeter - 1 Acres
IRIN - Nate Yorgason



Legend

-  08/13/2019 2241 Cove Creek IR Heat Perimeter
-  Scattered Heat
-  Isolated Heat Sources