





**INFRARED MAP**  
**Cove Creek (ID-SCF-019218)**  
**Flight: August 13, 2018 @ 2241 MDT**  
**Acres - 4,394**  
**Change in Acres from last GIS Perimeter - 1 Acres**  
**IRIN - Nate Yorgason**



**Legend**

-  08/13/2019 2241 Cove Creek IR Heat Perimeter
-  Scattered Heat
-  Isolated Heat Sources

Copyright © 2013 National Geographic Society, i-cubed