

**GOOSE FIRE**  
 MKM7 / 2019-NVEKD-010193  
 7205 acres  
 Start Date 08/4/2019  
 Map Date 08/7/2019  
 Origin: 41.93722N / 114.1659 W

Private Acres: 714  
 Public Acres: 6491 BLM / 0 USFS

PHMA Acres: 6005 acre  
 GMHA Acres: 1200 acre  
 OHMA Acres:








Dozerline: TBD  
 Fences: TBD

NATIONAL

36 FOREST







31


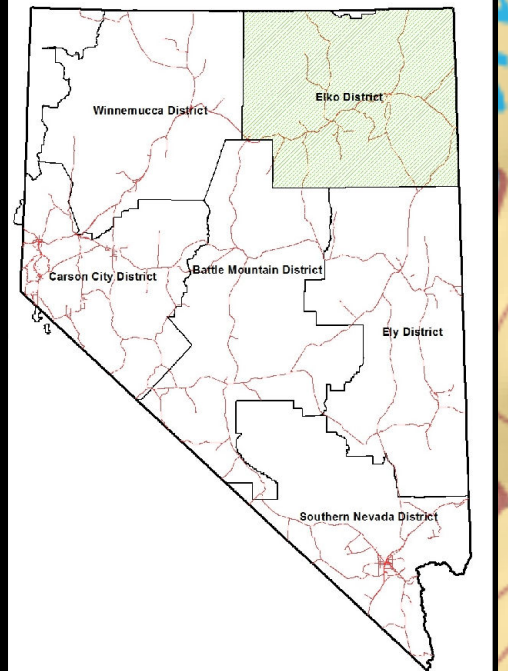
**Legend**

-  Dip Site
-  ICP
-  Division Breaks
-  Goose\_Fire\_080719\_1315
-  Interstate Route
-  US Route
-  State Route

**Land Status**

**Agency**

-  Bureau of Indian Affairs
-  Bureau of Land Management
-  Forest Service
-  Fish and Wildlife Service
-  Nevada State Lands
-  Private



1:12,387

Data published in:  
 North American Datum 1983 (NAD83)  
 UTM coordinates, Zone 11, meters

"NO WARRANTY IS MADE BY THE BUREAU OF LAND MANAGEMENT AS TO THE ACCURACY, RELIABILITY, OR COMPLETENESS OF THESE DATA FOR INDIVIDUAL USE OR AGGREGATE USE WITH OTHER DATA."

Map Created By: Dylan Rader  
 Date: 8/7/2019



DIV B

R 68 E  
 R 69 E

6

2000

Buck Springs

Fivemile Springs

Bottom

Tyrol

18