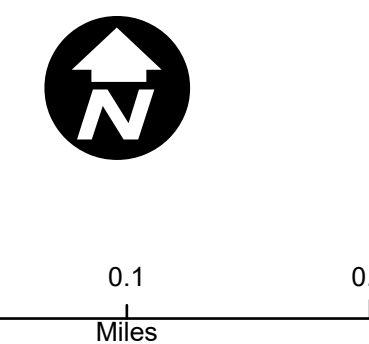










Briefing Map
Gun Range
2019-UTUWF-000669
08/31/19

Appx 314 ac as of
08/31/19 at 0930



-  Helibase
-  Incident Command Post
-  Division Break
-  Uncontrolled Fire Edge
-  Completed Line
-  Wildfire Daily Fire Perimeter
-  US Forest Service (USFS)
-  Private

