









Briefing Map
Gun Range
2019-UTUWF-000669
09/01/19

Appx 314 ac as of
08/31/19 at 0930



0 0.1 0.2
Miles

-  Helibase
-  Incident Command Post
-  Division Break
-  Completed Line
-  Wildfire Daily Fire Perimeter
-  US Forest Service (USFS)
-  Private

