









**Briefing Map**  
**Gun Range**  
2019-UTUWF-000669  
09/01/19

Appx 314 ac as of  
08/31/19 at 0930



0 0.1 0.2  
Miles

-  Helibase
-  Incident Command Post
-  Division Break
-  Completed Line
-  Wildfire Daily Fire Perimeter
-  US Forest Service (USFS)
-  Private



CENTERVILLE

Div W

Div C

Div P

BOUNTIFUL

BOUNTIFUL