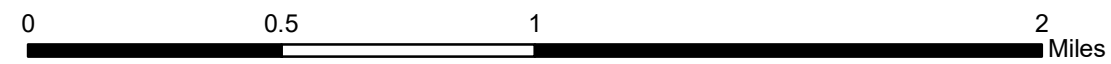






INFRARED MAP
 Little Bear (UT-DIF-000408)
 Flight: August 20, 2019 @ 2320 MDT
 Acres - 1,129
 Change in Acres from last GPS Perimeter - 689 Acres
 IRIN - Nate Yorgason



Legend

-  08/20/2019 2320 Little Bear IR Heat Perimeter
-  Intense Heat
-  Scattered Heat
-  Isolated Heat

Copyright © 2013 National Geographic Society, Louder