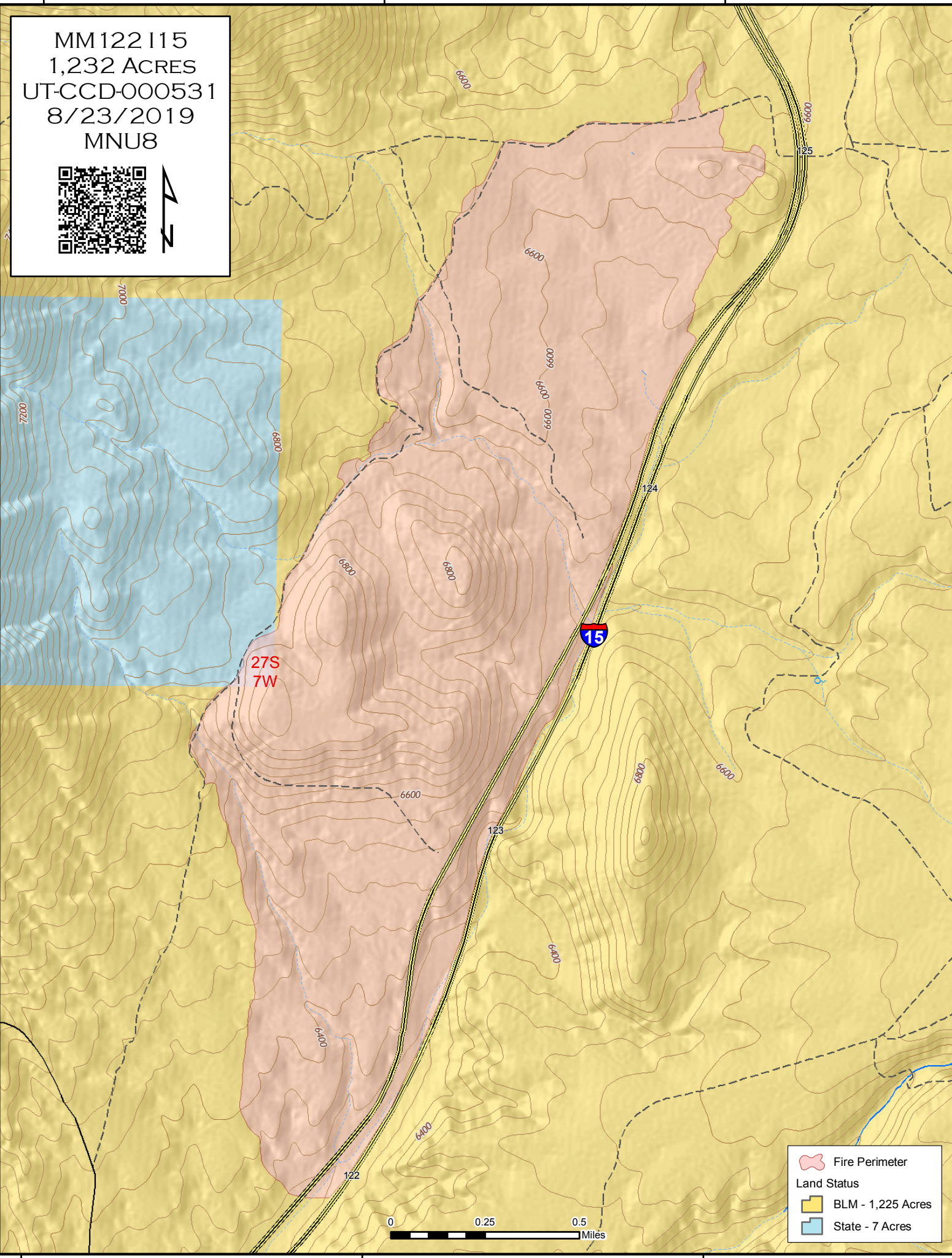






R 7W

MM122115  
1,232 ACRES  
UT-CCD-000531  
8/23/2019  
MNU8



-  Fire Perimeter
- Land Status**
-  BLM - 1,225 Acres
-  State - 7 Acres



112°39'W                      112°38'W                      112°37'W

T 27S

38°28'N

38°27'N

38°26'N