





MM122115 FIRE
 INFORMATION MAP
 8/23/2019
 1,232 ACRES
 UT-CCD-000531

-  Fire Perimeter
- Land Status
 -  BLM
 -  Private
 -  State

