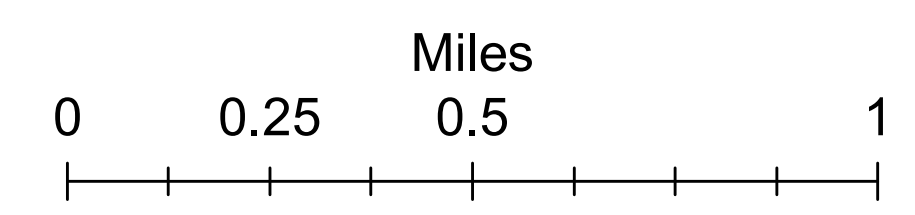



Briefing Map

Meadow Creek UT-SCS 190412

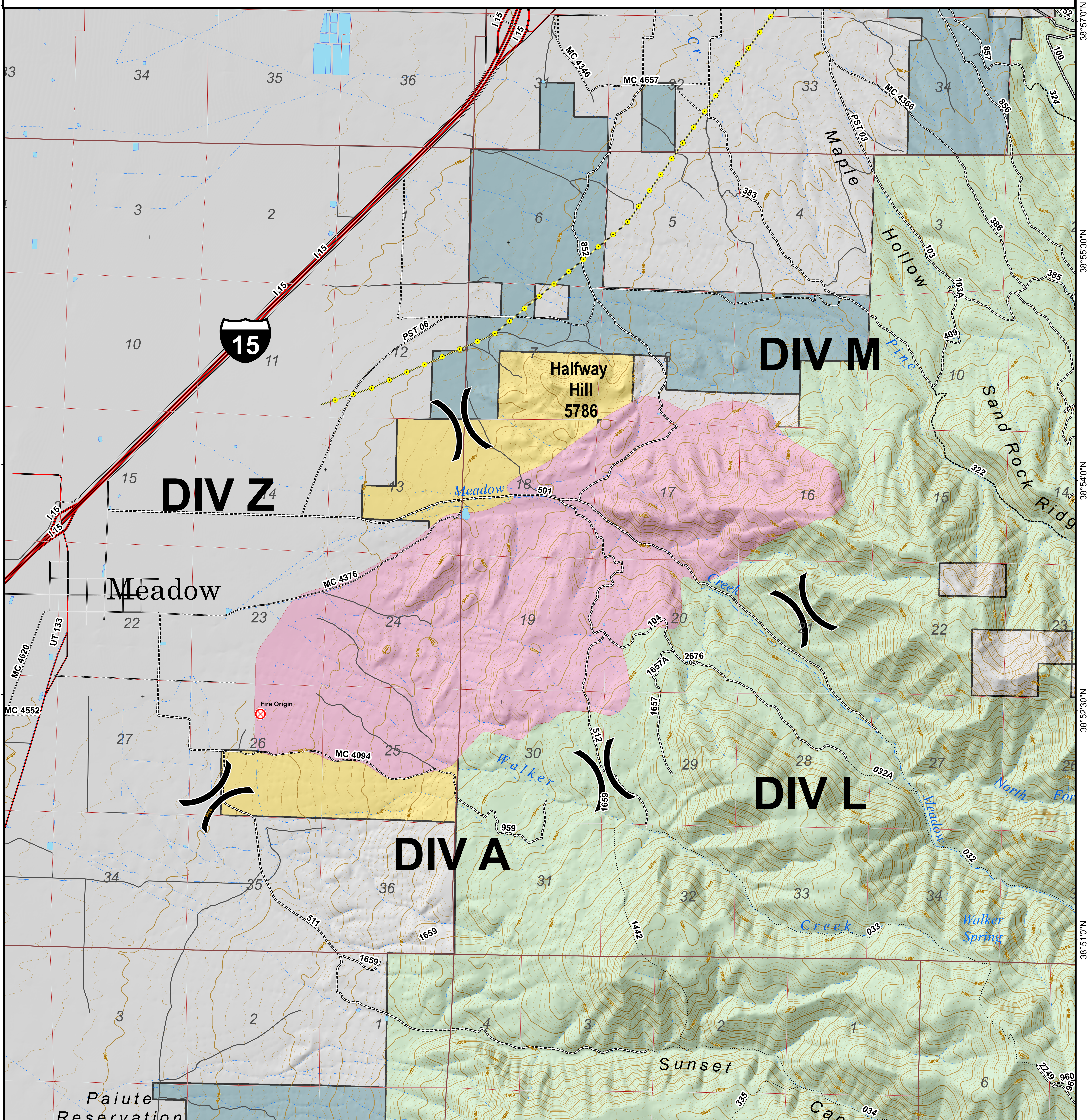
09/09/2019

Approx 4,154 acres
as of 09/09/2019 1300 hrs



CENTRAL UTAH
FIRE
INTERAGENCY

Map Produced By:
mtoone
9/9/2019 14:40 hrs



- Wildfire Daily Fire Perimeter
- Fire Origin
- Division Break

- Interstate
- Highway
- Paved Road
- Gravel Road
- Dirt Roads
- 50 inch or less Trails
- 60 inch or less Trails
- Trails Open to All Vehicles
- Non-Motorized Trails
- Surface Type Unknown

- County Lines
- US Forest Service (USFS)
- Bureau of Land Management (BLM)
- State Parks, Recreation and Wildlife
- Private



38°57'0"N
38°55'30"N
38°54'0"N
38°52'30"N
38°51'0"N
38°49'30"N

38°57'0"N
38°55'30"N
38°54'0"N
38°52'30"N
38°51'0"N
38°49'30"N