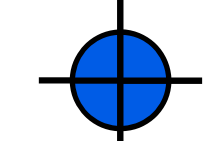





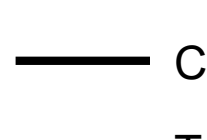

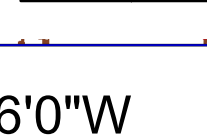


Meadow Creek
 UT-SCS-190412
 Air Ops Map
 NAD 83 12N
 Sept. 11, 2019
 4,154 Acres



Legend

-  Dip Site
-  Fire Origin
-  Incident Command Post
-  Mobile Weather Unit
-  Division Break
-  Uncontrolled Fire Edge
-  Completed Line
-  Temporary Flight Restriction
-  Wildfire Daily Fire Perimeter

0 0.5 1 1.5 2 Miles

9/10/2019
 8:47:07 PM

Feature	Lat	Long
Dip Site	38° 52.153' N	112° 23.497' W
Dip Site	38° 57.497' N	112° 17.863' W
Mobile Weather Unit	38° 56.624' N	112° 16.398' W
Incident Command Post	38° 57.980' N	112° 20.186' W

