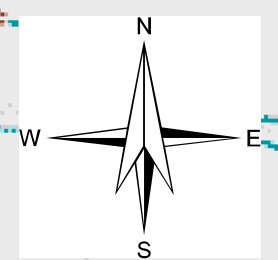
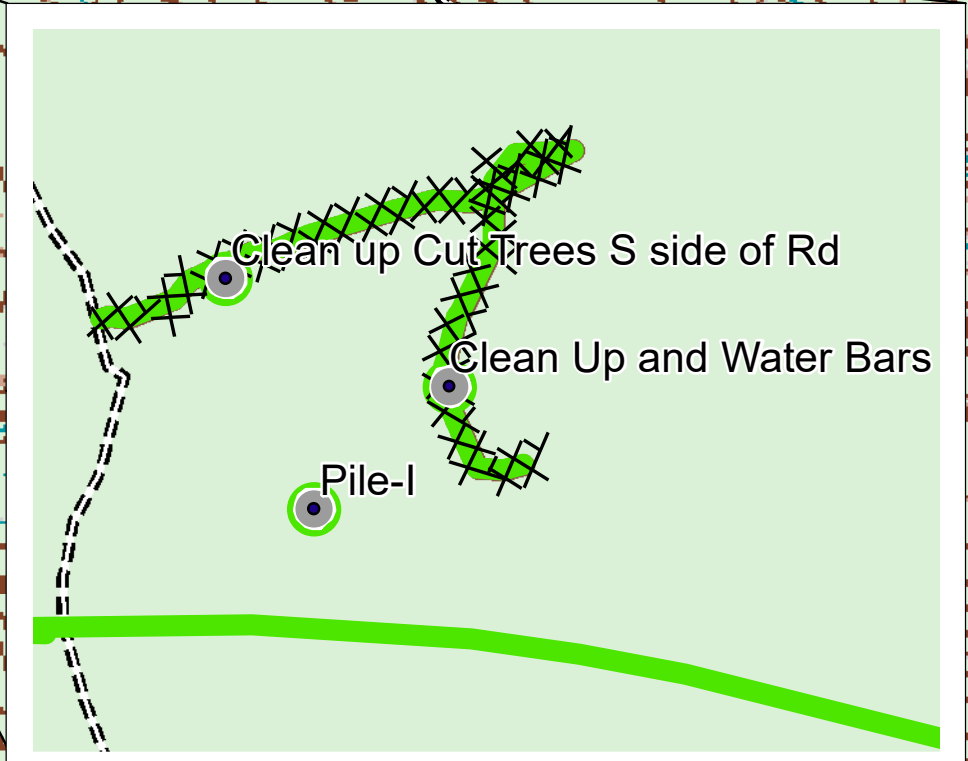
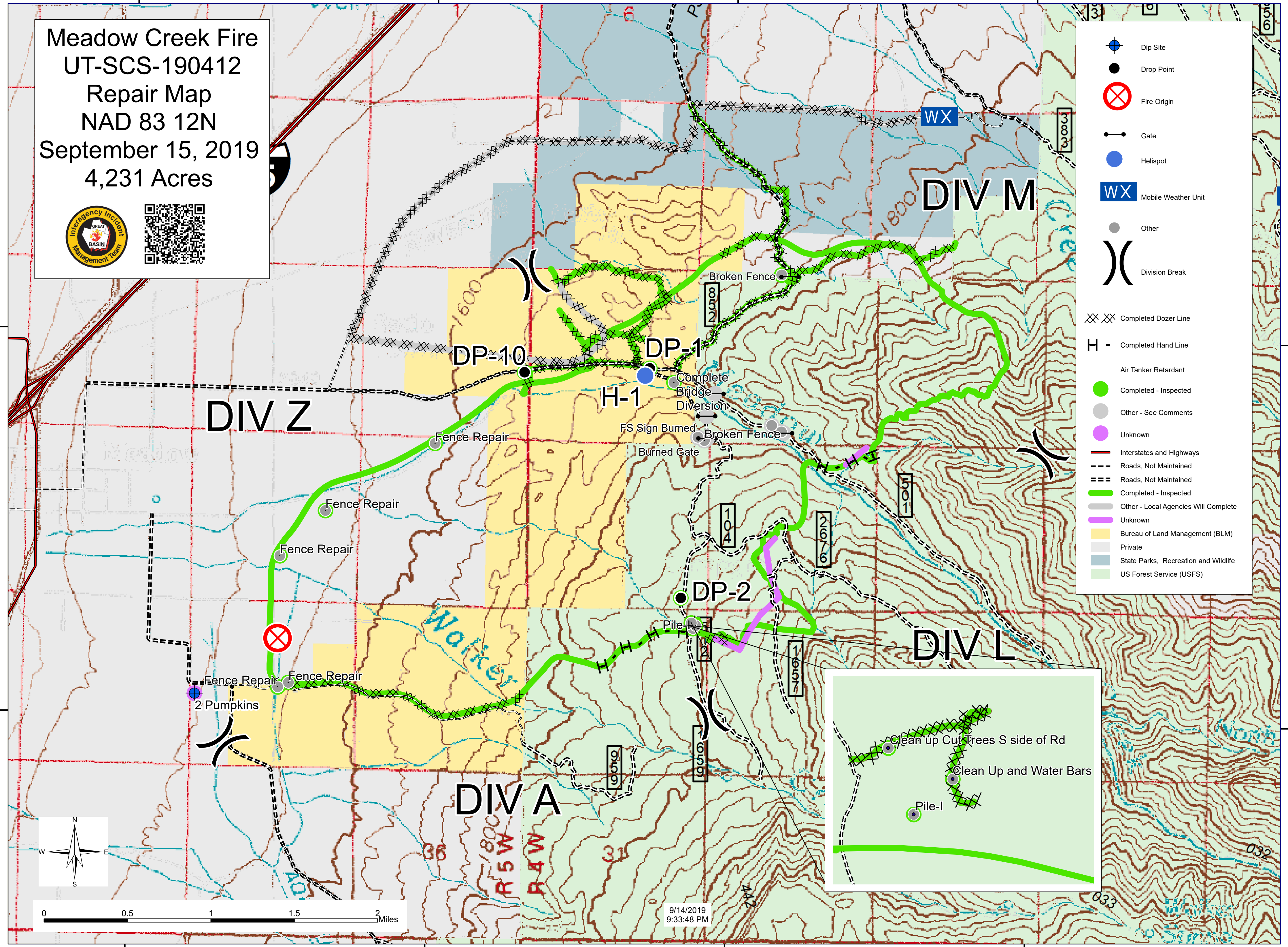


Meadow Creek Fire  
 UT-SCS-190412  
 Repair Map  
 NAD 83 12N  
 September 15, 2019  
 4,231 Acres



- Dip Site
- Drop Point
- Fire Origin
- Gate
- Helispot
- Mobile Weather Unit
- Other
- Division Break
- Completed Dozer Line
- Completed Hand Line
- Air Tanker Retardant
- Completed - Inspected
- Other - See Comments
- Unknown
- Interstates and Highways
- Roads, Not Maintained
- Roads, Not Maintained
- Completed - Inspected
- Other - Local Agencies Will Complete
- Unknown
- Bureau of Land Management (BLM)
- Private
- State Parks, Recreation and Wildlife
- US Forest Service (USFS)



9/14/2019  
 9:33:48 PM

38°54'0"N

38°54'0"N

38°52'0"N

38°52'0"N

112°24'0"W

112°22'0"W

112°20'0"W

112°18'0"W