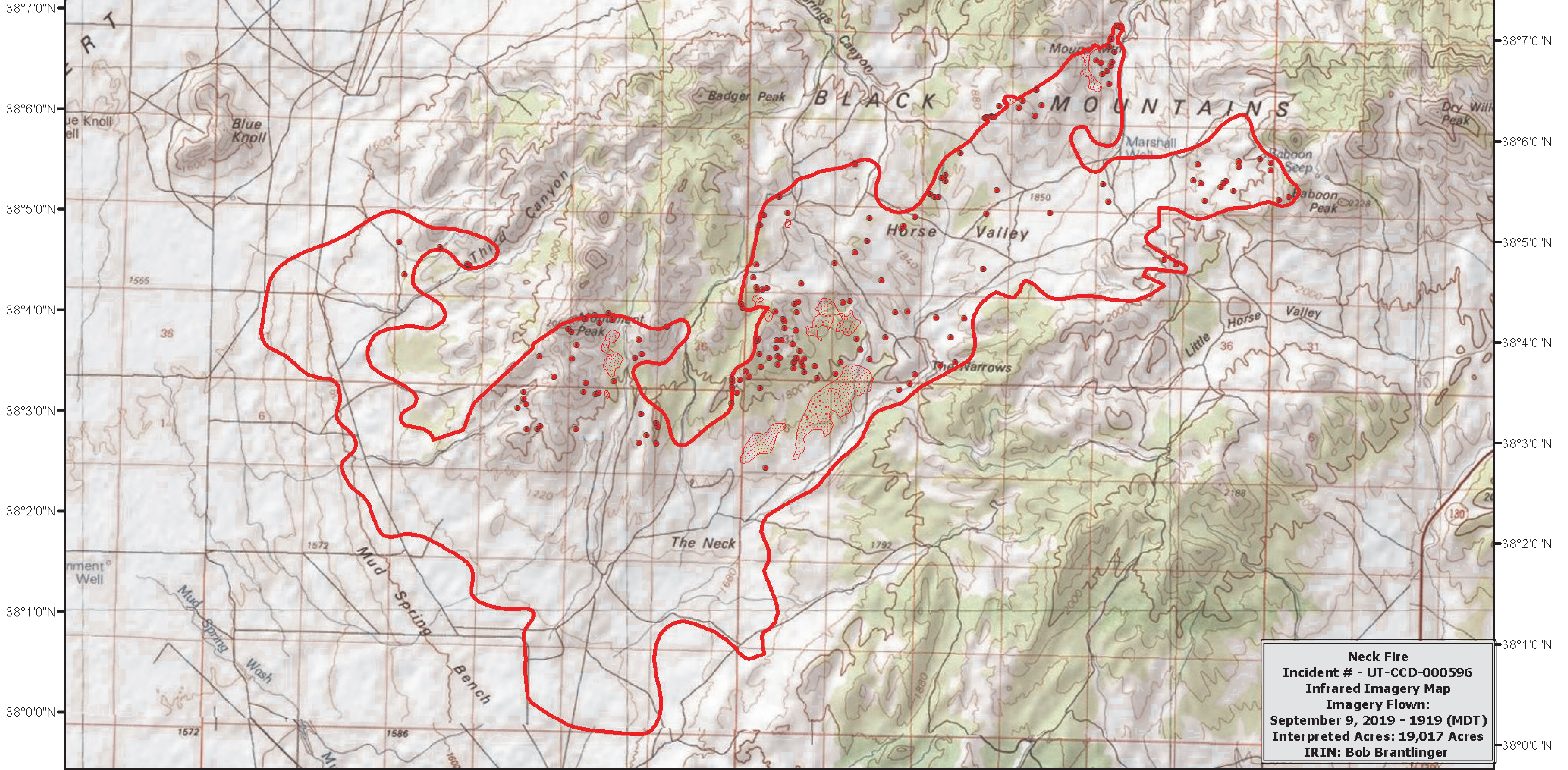






113°17'0"W 113°16'0"W 113°15'0"W 113°14'0"W 113°13'0"W 113°12'0"W 113°11'0"W 113°10'0"W 113°9'0"W 113°8'0"W 113°7'0"W 113°6'0"W 113°5'0"W 113°4'0"W 113°3'0"W 113°2'0"W 113°1'0"W 113°0'0"W



**Neck Fire**  
 Incident # - UT-CCD-000596  
 Infrared Imagery Map  
 Imagery Flown:  
 September 9, 2019 - 1919 (MDT)  
 Interpreted Acres: 19,017 Acres  
 IRIN: Bob Brantlinger

**Legend**

 Heat Perimeter	 Isolated Heat Source
 Intense Heat	 Scattered Heat Source

