

























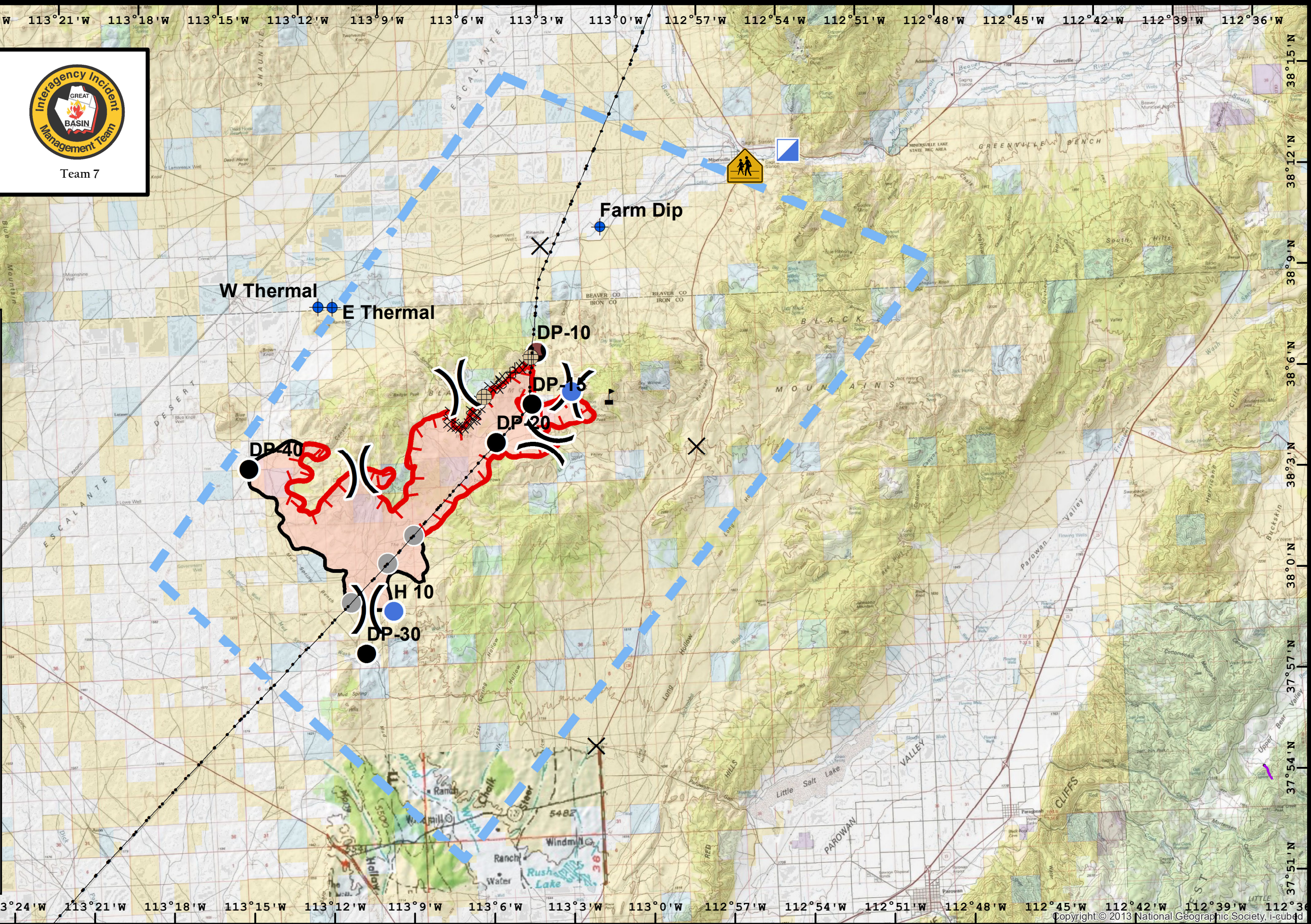
**AIR OPS**

**Neck**  
 UT-CCD-000596  
 09/09/2019  
 19,017 Acres  
 as of 9/8/2019



Team 7

-  Power Line
-  Pipeline
-  Closure
-  Dip Site
-  Drop Point
-  Dozer Push
-  Fence - Cut/Damaged
-  Helispot
-  Incident Command Post
-  Value at Risk
-  Other
-  Division Break
-  Uncontrolled Fire Edge
-  Completed Line
-  Completed Dozer Line
-  Temporary Flight Restriction
-  Wildfire Daily Fire Perimeter
- Surface Management Agency**
-  UDWR
-  USP
-  UDOT
-  Bureau of Land Management
-  Private
-  State
-  Forest Service



**Coordinate System: NAD 1983 UTM Zone 11N**  
**Map Scale: 1:200,000, 1 inch = 16,667 feet**





<b>FeatureCategory</b>	<b>Label</b>	<b>Comments</b>	<b>Latitude</b>	<b>Longitude</b>
Dip Site	W Thermal	W Thermal	N38° 8.992'	W113° 11.702'
Dip Site	E Thermal	E Thermal	N38° 8.968'	W113° 11.172'
Dip Site	Farm Dip	Farm Dip	N38° 11.044'	W113° 0.962'
Drop Point	DP-30	IA supply cache (needs to be shuttled to camp) contains supplies from Cedar City/Color Country	N37° 58.640'	W113° 10.406'
Drop Point	DP-15		N38° 5.857'	W113° 3.800'
Drop Point	DP-20		N38° 4.763'	W113° 5.193'
Drop Point	DP-10		N38° 7.388'	W113° 3.540'
Drop Point	DP-40		N38° 4.263'	W113° 14.547'
Helispot	H 10	H 10	N37° 59.861'	W113° 9.321'
Helispot		Proposed	N38° 6.183'	W113° 2.298'
Incident Command Post			N38° 13.078'	W112° 53.769'