


**PLANNING**


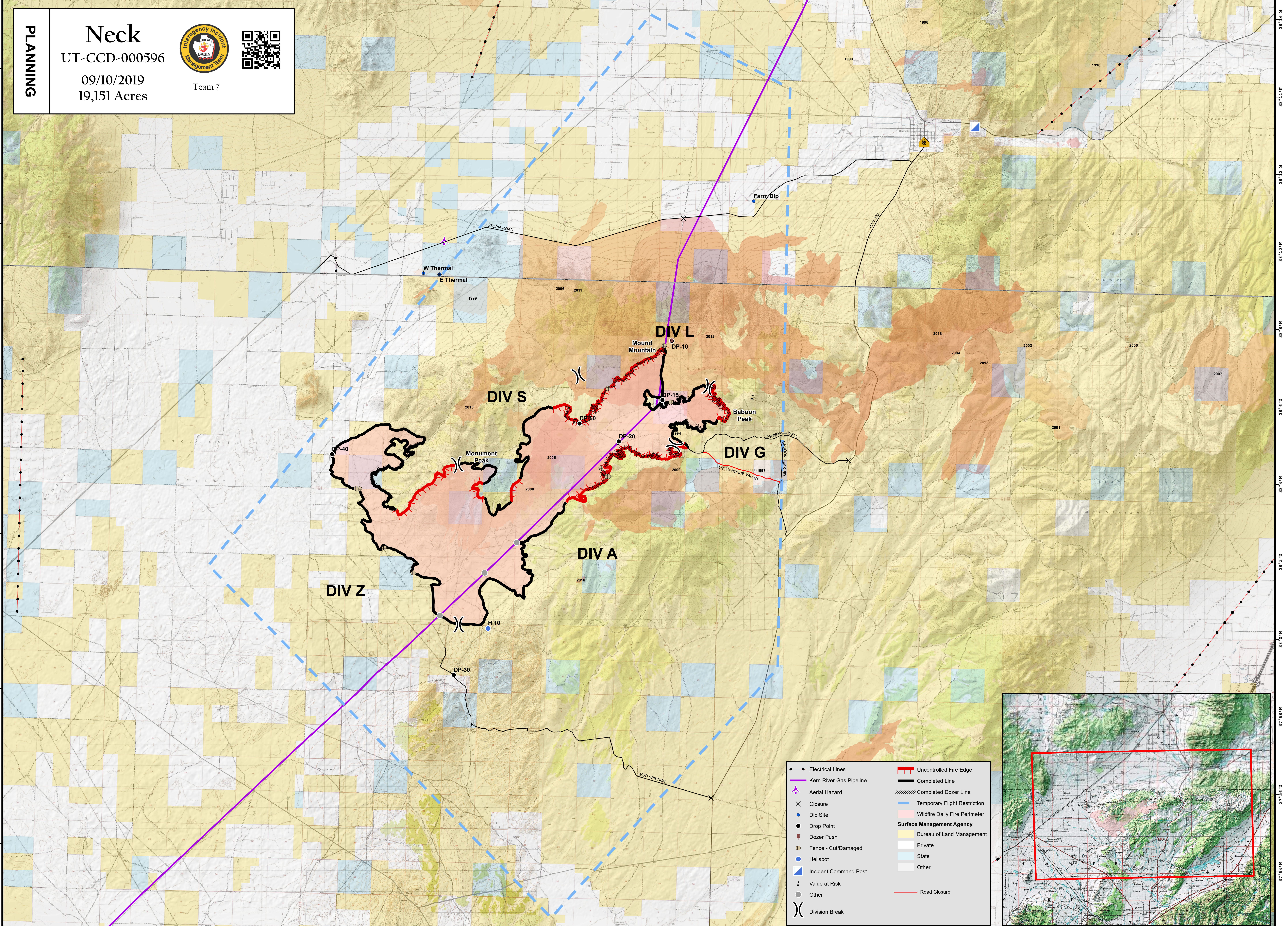
# Neck

UT-CCD-000596

09/10/2019  
19,151 Acres



Team 7

- Electrical Lines
  - Kern River Gas Pipeline
  - ▲ Aerial Hazard
  - × Closure
  - ◆ Dip Site
  - Drop Point
  - Dozer Push
  - Fence - Cut/Damaged
  - Helispot
  - Incident Command Post
  - Value at Risk
  - Other
  - ) Division Break
  - Uncontrolled Fire Edge
  - Completed Line
  - Completed Dozer Line
  - Temporary Flight Restriction
  - Wildfire Daily Fire Perimeter
- Surface Management Agency**
- Bureau of Land Management
  - Private
  - State
  - Other
  - Road Closure

