


PLANNING


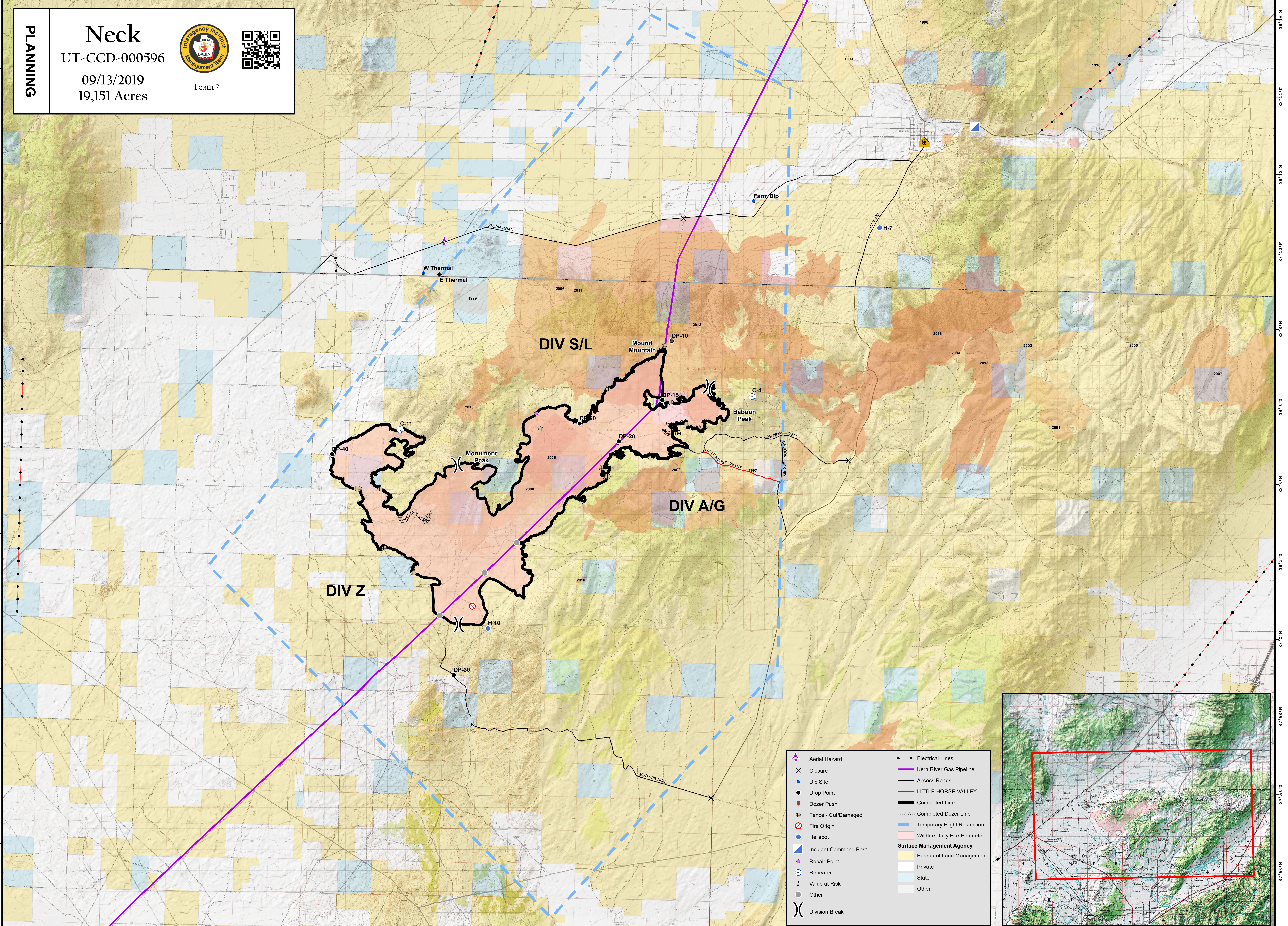
Neck

UT-CCD-000596

09/13/2019
19,151 Acres



Team 7

- Aerial Hazard
 - Closure
 - Dip Site
 - Drop Point
 - Dozer Push
 - Fence - Cut/Damaged
 - Fire Origin
 - Helispot
 - Incident Command Post
 - Repair Point
 - Repeater
 - Value at Risk
 - Other
 - Division Break
 - Electrical Lines
 - Kern River Gas Pipeline
 - Access Roads
 - LITTLE HORSE VALLEY
 - Completed Line
 - Completed Dozer Line
 - Temporary Flight Restriction
 - Wildfire Daily Fire Perimeter
- Surface Management Agency**
- Bureau of Land Management
 - Private
 - State
 - Other

