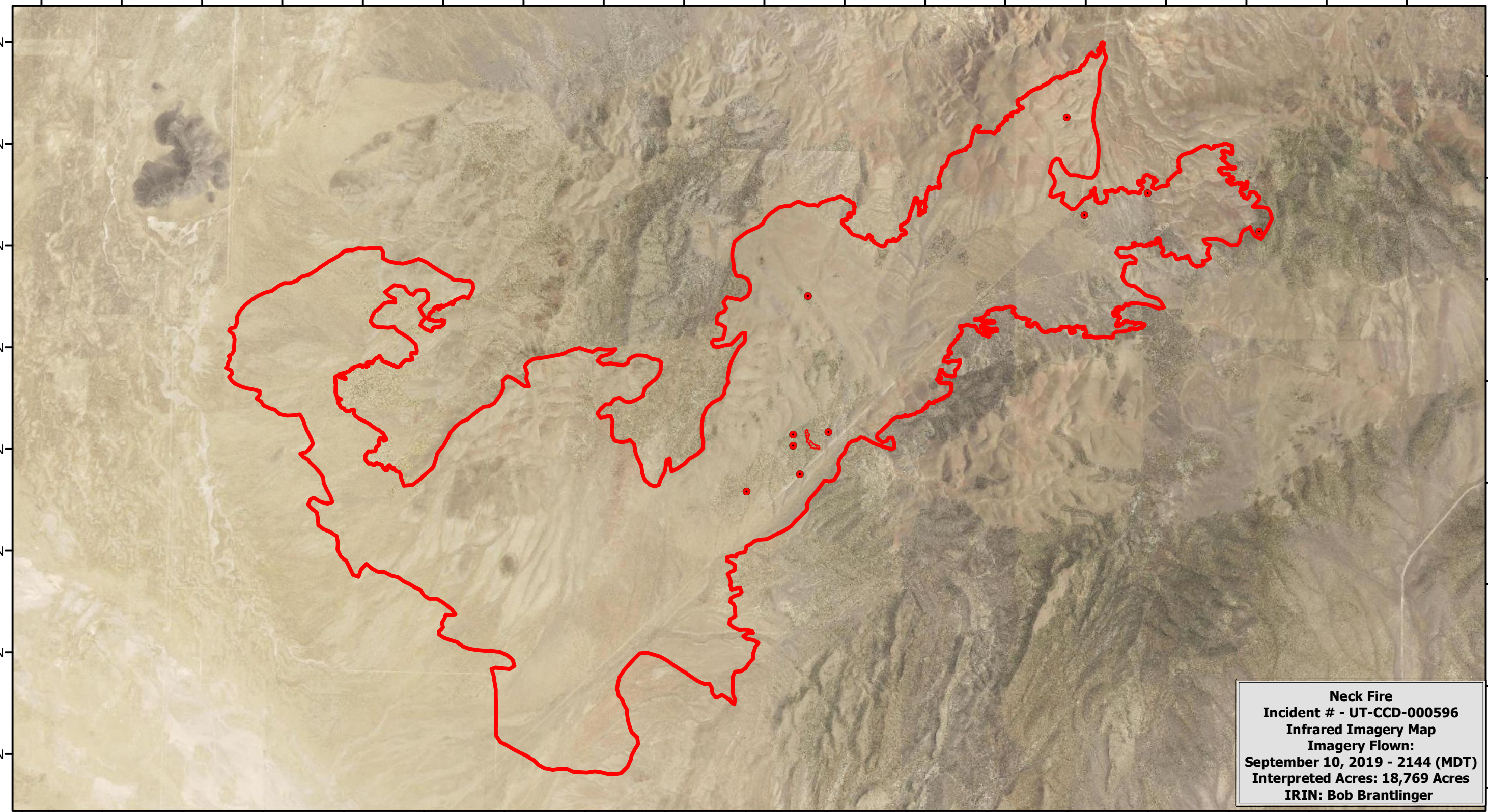


113°17'0"W 113°16'0"W 113°15'0"W 113°14'0"W 113°13'0"W 113°12'0"W 113°11'0"W 113°10'0"W 113°9'0"W 113°8'0"W 113°7'0"W 113°6'0"W 113°5'0"W 113°4'0"W 113°3'0"W 113°2'0"W 113°1'0"W 113°0'0"W





38°7'0"N
38°6'0"N
38°5'0"N
38°4'0"N
38°3'0"N
38°2'0"N
38°1'0"N
38°0'0"N

38°7'0"N
38°6'0"N
38°5'0"N
38°4'0"N
38°3'0"N
38°2'0"N
38°1'0"N
38°0'0"N



Neck Fire
Incident # - UT-CCD-000596
Infrared Imagery Map
Imagery Flown:
September 10, 2019 - 2144 (MDT)
Interpreted Acres: 18,769 Acres
IRIN: Bob Brantlinger

Legend

	Heat Perimeter		Isolated Heat Source
	Intense Heat		Scattered Heat Source

