












IAP Map  
Nethker Fire

2500 Acres  
GIS Mapping/WAG  
ID-PAF-000500  
August 8, 2019

-  Camp
-  Dip Site
-  Helispot
-  Mobile Weather Unit
-  Sling Site
-  Division Break
-  Uncontrolled Fire Edge
-  Completed Dozer Line
-  Completed Hand Line

