



















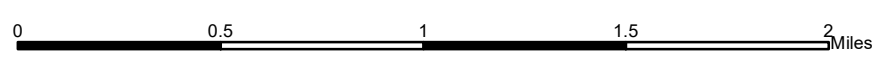
Nethker Fire
 ID-PAF-000500
 Air Ops Map
 NAD 83 11N
 August 10, 2019
 2158 Acres

Legend

-  Camp
-  Closure
-  Dip Site
-  Drop Point
-  Helispot
-  Mobile Weather Unit
-  Sling Site
-  Spot Fire
-  Division Break
-  Uncontrolled Fire Edge
-  Completed Line
-  Completed Dozer Line
-  Completed Hand Line
-  Wildfire Daily Fire Perimeter
-  Lake
-  Stream
-  Road

Point Type	Point Name	Latitude	Longitude
Helispot	H-1	45° 13.900'	115° 55.400'
Helispot	H-2	45° 14.158'	115° 56.040'
Sling Site	Alpha Sling	45° 14.393'	115° 55.955'
Dip Site	Ruby Dip	45° 14.17'	115° 52.66'
Repeater	CMD 8	45° 0.075'	116° 8.075'
Repeater	CMD 7	45° 19.308'	115° 47.688'
Camp	Burgdorf Spike	45° 16.159'	115° 54.815'
Camp	Alpha Spike	45° 14.215'	115° 56.079'
Helibase		44° 53.110'	116° 9.860'
Helibase	McCall	44° 53.460'	116° 6.223'
ICP		44° 52.969'	116° 9.754'



8/9/2019
 10:20:08 PM

