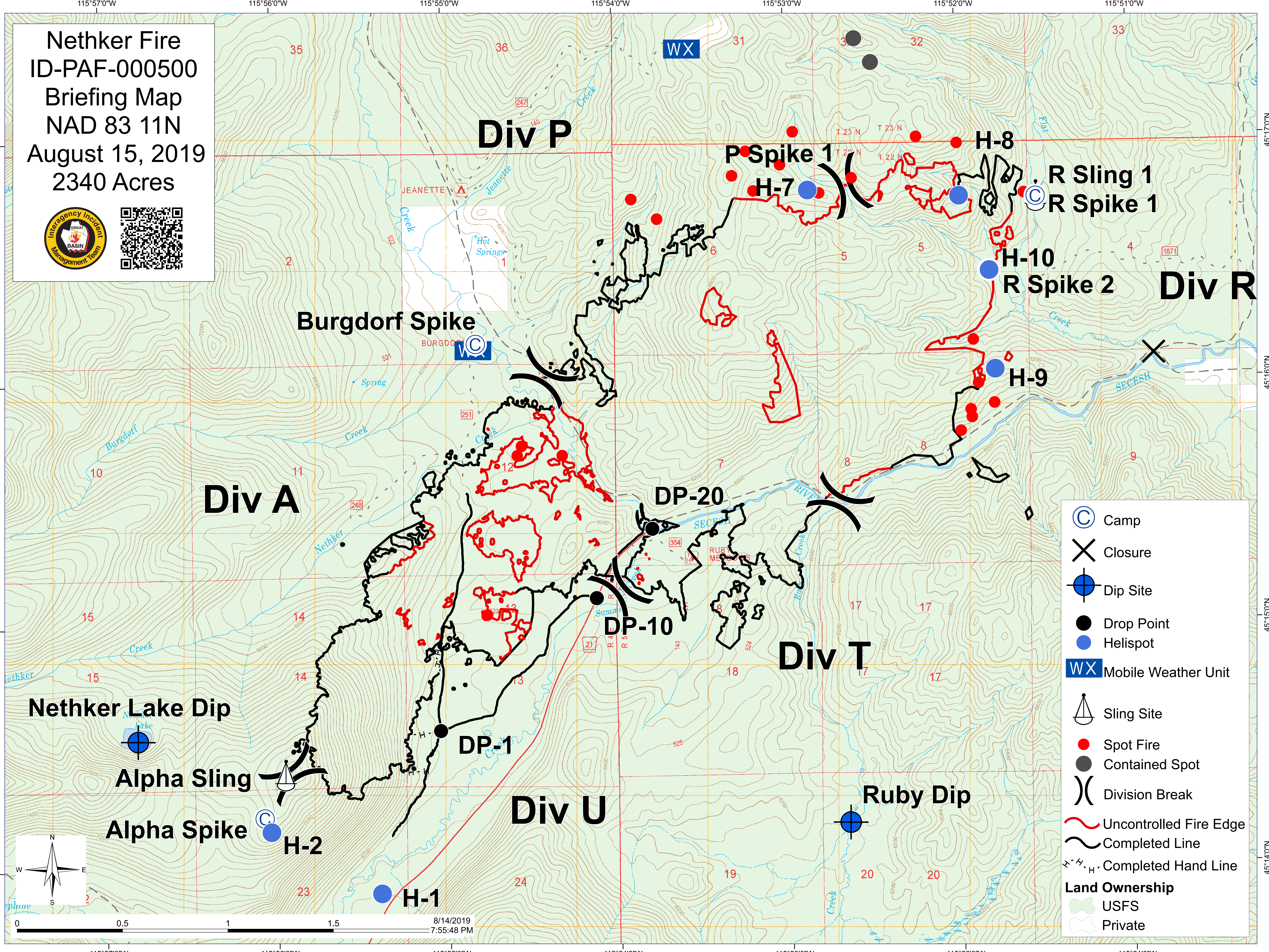

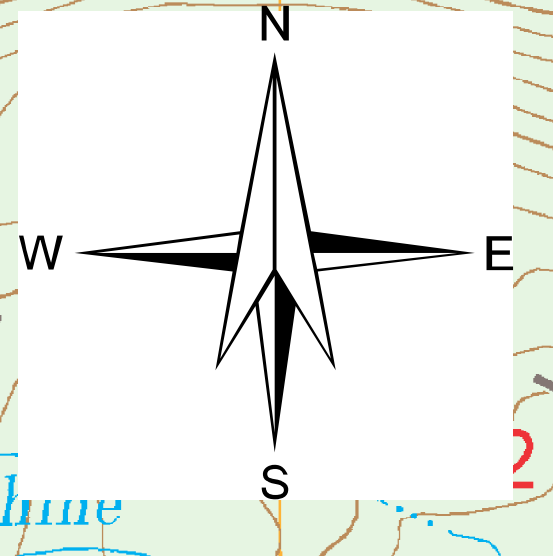


Nethker Fire
 ID-PAF-000500
 Briefing Map
 NAD 83 11N
 August 15, 2019
 2340 Acres



	Camp
	Closure
	Dip Site
	Drop Point
	Helispot
	Mobile Weather Unit
	Sling Site
	Spot Fire
	Contained Spot
	Division Break
	Uncontrolled Fire Edge
	Completed Line
	Completed Hand Line
Land Ownership	
	USFS
	Private



8/14/2019
 7:55:48 PM

115°57'0"W 115°56'0"W 115°55'0"W 115°54'0"W 115°53'0"W 115°52'0"W 115°51'0"W

45°17'0"N
45°16'0"N
45°15'0"N
45°14'0"N

115°57'0"W 115°56'0"W 115°55'0"W 115°54'0"W 115°53'0"W 115°52'0"W 115°51'0"W