
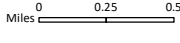



Helibase		
Name	Latitude	Longitude
Helibase	37° 39.527' N	109° 52.969' W
Helispot		
Name	Latitude	Longitude
H-10	37° 42.086' N	109° 53.264' W
H-11	37° 42.639' N	109° 53.785' W
H-20	37° 43.961' N	109° 51.818' W
H-21	37° 43.178' N	109° 50.769' W
H-30	37° 50.417' N	37° 50.417' W
Incident Command Post		
Name	Latitude	Longitude
ICP	37° 39.553' N	109° 53.158' W
Repeater		
Name	Latitude	Longitude
South Zone Portable	37° 43.949' N	37° 43.949' N
Value at Risk		
Name	Latitude	Longitude
341 Rd. Cabins	37° 39.245' N	109° 51.120' W
Corral	37° 43.067' N	109° 50.736' W
Shed	37° 40.537' N	109° 49.617' W
Twin Springs Cabin	37° 40.924' N	109° 52.848' W
Ute Cabin	37° 40.615' N	109° 49.429' W
Water Source		
Name	Latitude	Longitude
Pumpkins	37° 43.363' N	109° 48.321' W

Peavine Canyon Fire
 UT-MLF-009115
IAP Map
Div A, G
 July 29, 2019
 appx. 1,250 acres on July 28 1600 hr

	Division Break		Repeater		Uncontrolled Fire Edge		Road
	Helibase		Helispot		Completed Hand Line		Trail
	Incident Command Post		Internet Access		Project Area		Planning Area
	Value at Risk		Water Source		Dark Canyon Wilderness		







Projection: NAD83 UTM Zone12
 Lat-Long Grid Ticks: 1' minute interval

author: salemly date: 20190728 1859 hr
 file: IAP_00115_part_0209_PeavineCanyon_UTMMLF009115_0.mxd

Incident Maps