







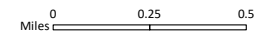


Chippean Fire
 UT-MLF-009161
IAP Map
Div M and Div W
 August 9, 2019
 appx. 29 acres on Aug. 7 1000hr

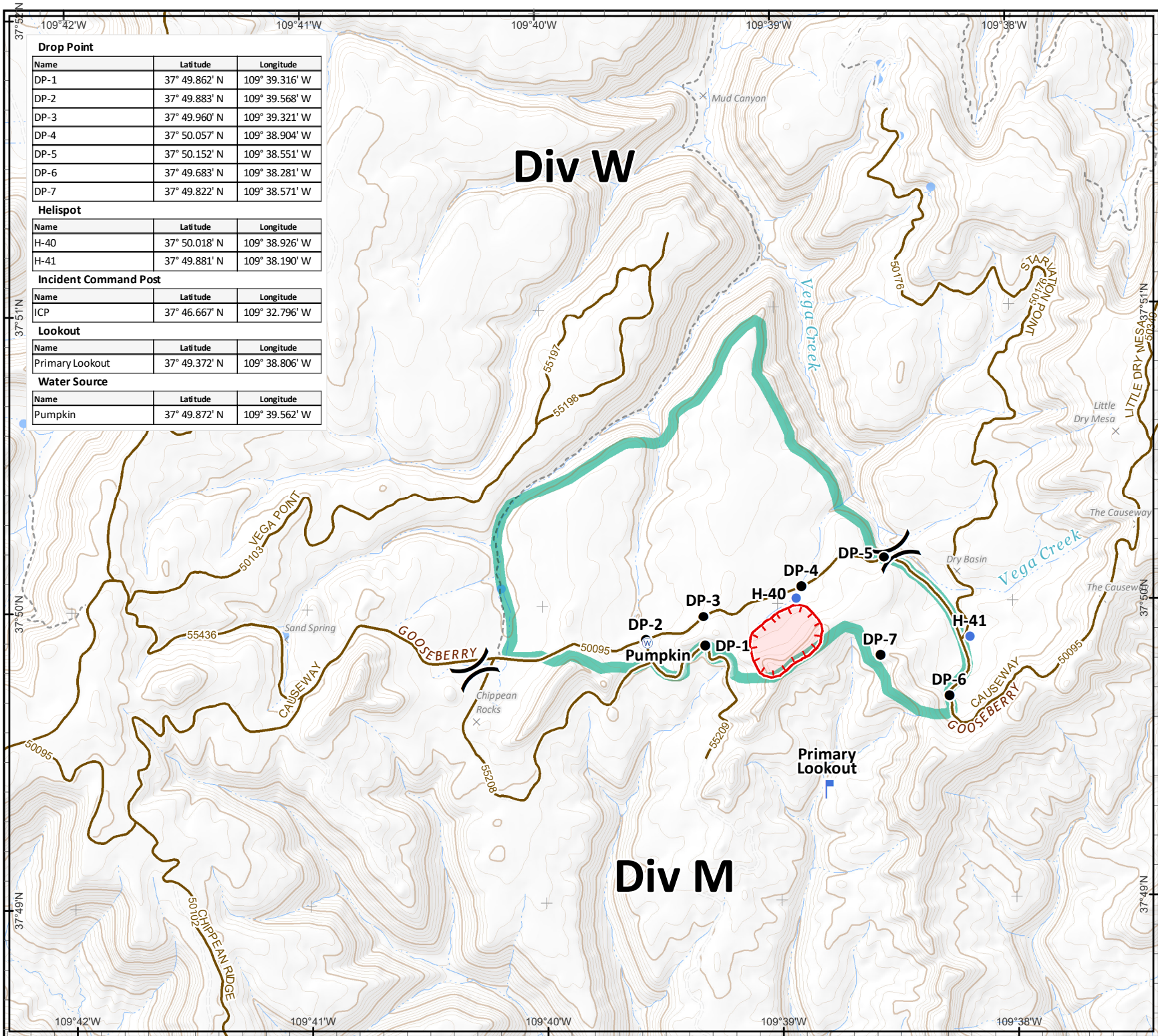
-  Division Break
-  Drop Point
-  Helispot
-  Water Source
-  Lookout
-  Uncontrolled Fire Edge
-  Road
-  Project Area



Incident Maps



Projection: NAD83 UTM Zone12
 Lat-Long Grid Ticks: 1' minute interval



Drop Point		
Name	Latitude	Longitude
DP-1	37° 49.862' N	109° 39.316' W
DP-2	37° 49.883' N	109° 39.568' W
DP-3	37° 49.960' N	109° 39.321' W
DP-4	37° 50.057' N	109° 38.904' W
DP-5	37° 50.152' N	109° 38.551' W
DP-6	37° 49.683' N	109° 38.281' W
DP-7	37° 49.822' N	109° 38.571' W

Helispot		
Name	Latitude	Longitude
H-40	37° 50.018' N	109° 38.926' W
H-41	37° 49.881' N	109° 38.190' W

Incident Command Post		
Name	Latitude	Longitude
ICP	37° 46.667' N	109° 32.796' W

Lookout		
Name	Latitude	Longitude
Primary Lookout	37° 49.372' N	109° 38.806' W

Water Source		
Name	Latitude	Longitude
Pumpkin	37° 49.872' N	109° 39.562' W