




**Pot Hole Fire**  
**ID-MHQ-000247**  
**Wednesday, 7 August 2019, 1500 MST**  
**66,897.8 acres**

- Legend**
-  Burn Perimeter
  -  IR Scattered Heat
  -  IR Isolated Heat

Scale: 1:85,000  
Projection: WGS 84  
Produced by Owyhee Air Research, Inc.  
IR Interpreter: D. Melody  
fire@owyheear.com (208) 442-5405

