


111°35'W

Ops Map
 Round Peak
 UT-UWF-000332
 07/18/19

Appx 235 ac at
 07/17/19 1330



0 0.25 0.5
 Miles

40°11'N

40°11'N

40°10'N

40°10'N

DIV A






DIV Z

Three Sisters



H-1

Twin Ridges

Round Peak

 Helispot
 Division Break
 Uncontrolled Fire Edge
 Completed Line
 Wildfire Daily Fire Perimeter

Land Status

 Private: 5ac
 US Forest Service: 230ac

jwilliams
 07/17/2019
 235 ac
 NAD83 UTM 12N

111°35'W